

# Outer Dowsing Offshore Wind

## Plans

### 2.10 Public Rights of Way Plan

Date: February 2025

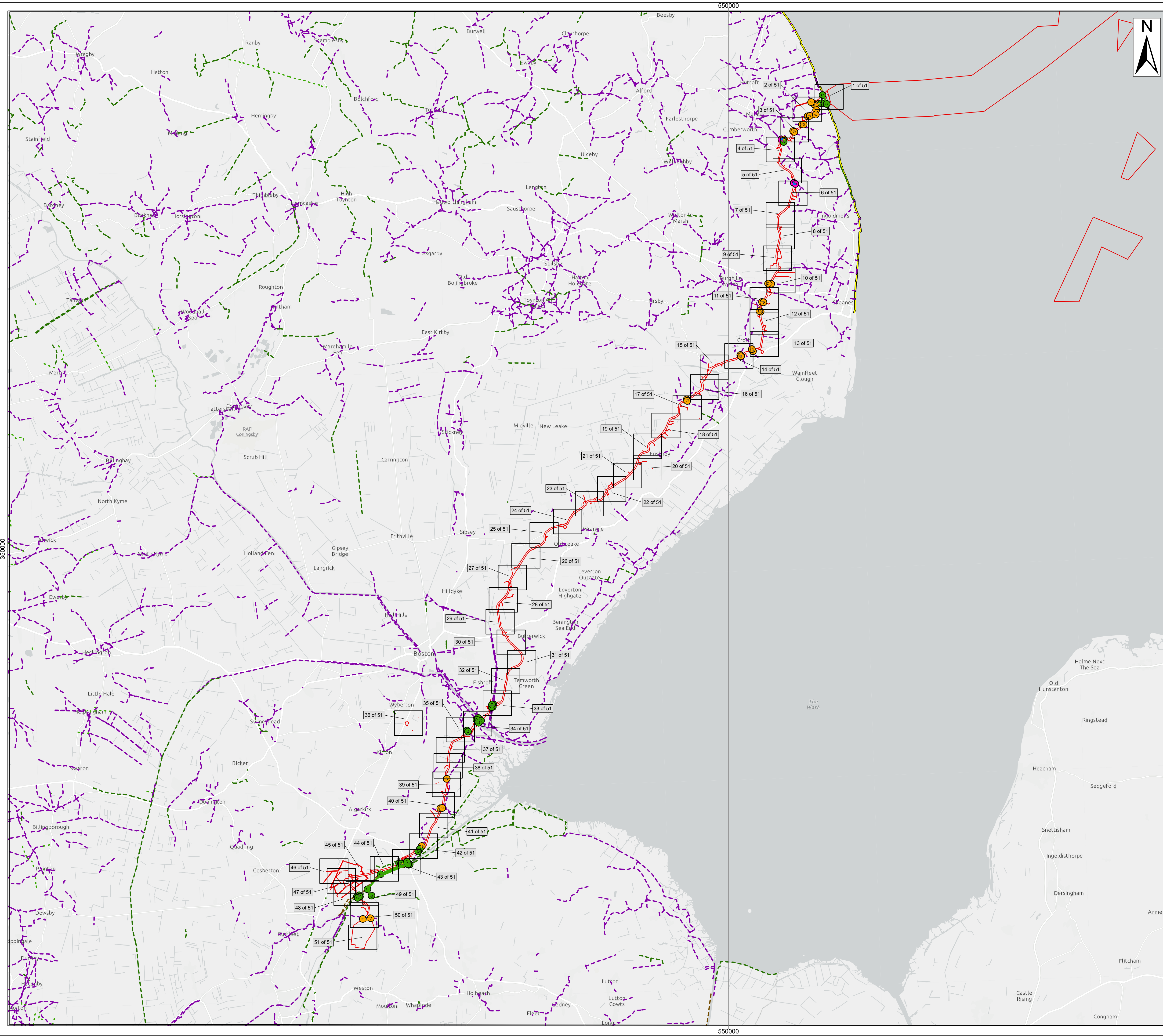
Document Reference: 2.10

Pursuant to APFP Regulation: 5(2)(k)

Revision: 5.0

Company:		Outer Dowsing Offshore Wind		Asset:		Whole Asset	
Project:		Whole Wind Farm		Sub Project/Package:		Whole Asset	
Document Title or Description:		2.10 Public Rights of Way Plan					
Internal Document Number:		PP1-ODOW-DEV-CS-PLN-0020_05		3 <sup>rd</sup> Party Doc No (If applicable):		N/A	
Rev No.	Date	Status / Reason for Issue	Author	Checked by	Reviewed by	Approved by	
1.0	March 2024	DCO Application	Outer Dowsing	Shepherd & Wedderburn	Outer Dowsing	Outer Dowsing	
2.0	July 2024	Response to Section 51 Advice	Outer Dowsing	Shepherd & Wedderburn	Outer Dowsing	Outer Dowsing	
3.0	September 2024	Response to Rule 17 Letter (31/7/24)	Outer Dowsing	Shepherd & Wedderburn	Outer Dowsing	Outer Dowsing	
4.0	November 2024	Deadline 2	Outer Dowsing	Shepherd & Wedderburn	Outer Dowsing	Outer Dowsing	
5.0	February 2025	Deadline 4a	Outer Dowsing	Shepherd & Wedderburn	Outer Dowsing	Outer Dowsing	





Legend

Order Limits

Order Limits

King Charles III Coast Path

Public Rights of Way

Public Footpath

Public Bridleway

Public Byway

Byway Open to All Traffic

PRoW to be temporarily stopped up

Closed - temporary diversion

Diversion

Open - managed crossing

Open - no impact

PRoW to be temporarily stopped up - start and end points

Closed - temporary diversion

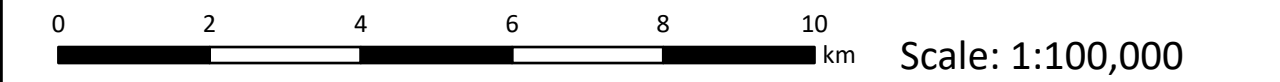
Open - managed crossing

Open - no impact

Source:  
Contains Esri Community Maps Contributors, Esri UK, Esri, TomTom, Garmin, Foursquare, GeoTechnologies, Inc, METI/NASA, USGS, Esri UK, Esri, TomTom, Garmin, Foursquare, GeoTechnologies, Inc, METI/NASA, USGS, Esri UK, Esri, TomTom, Garmin, FAO, NOAA, USGS.  
Based upon the Ordnance Survey Map with the sanction of the controller of HM Stationary Office. Crown Copyright Reserved. © OS Licence No. 0100031673

Notes:	Status: Pre-examination update
--------	-----------------------------------

Onshore Coordinate System  
Datum: OSGB 1936  
Spheroid: Airy 1830  
Projection: British National Grid  
Central Meridian: 2 W  
Vertical Reference: Newlyn



## Outer Dowsing Offshore Wind 2.10 - Public Rights of Way (to be temporarily stopped up) Plan V5 DCO Application

Drawing No: PP1-ODOW-DEV-CS-PLN-0020_05			Drawing:Overview Sheet			Page Size: A1		
Rev No:	Date	Description	Drawn	Checked	Approved			
2.0	June 2024	Response to Section 51 Advice	GC	ODOW	ODOW			
3.0	Sept 2024	Response to Rule 17 Letter Dated 31 July 2024	GC	ODOW	ODOW			
4.0	Nov 2024	Deadline 2	GC	ODOW	ODOW			
5.0	Feb 2025	Deadline 4a	GC	ODOW	ODOW			



This document may only be used for the purpose for which it was commissioned and in accordance with the terms of engagement for that commission. Unauthorised use of this document in any form whatsoever is prohibited.





Legend

- Order Limits
- Order Limits
- Sheet Extent
- King Charles III Coast Path
- Public Rights of Way**
- Public Footpath

**PRoW to be temporarily stopped up**

- Open - managed crossing
- Open - no impact

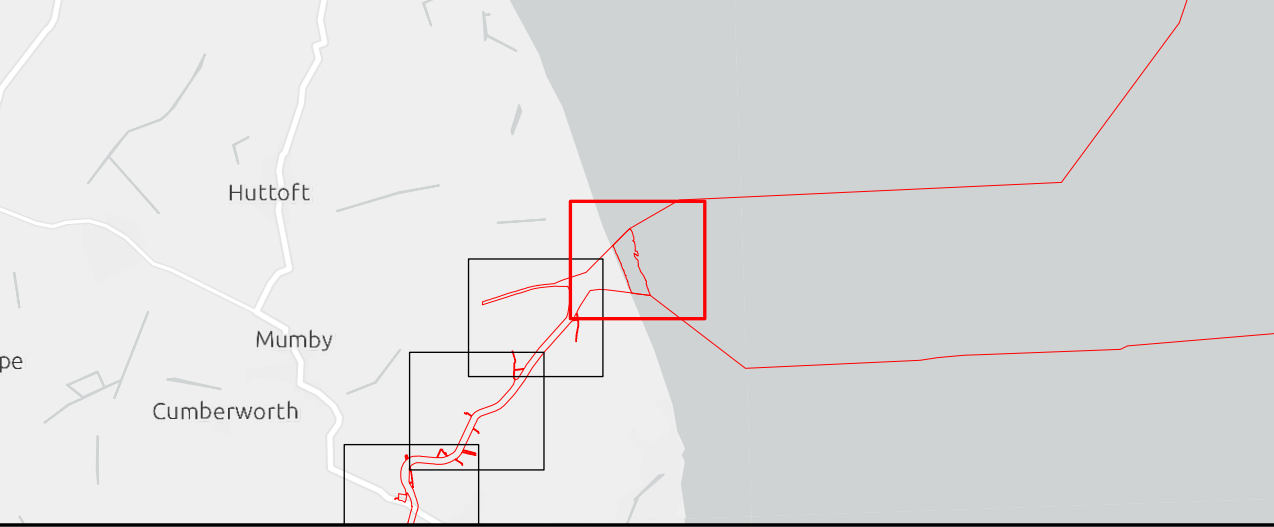
**PRoW to be temporarily stopped up - start and end points**

- Open - managed crossing
- Open - no impact

Source:  
Contains Esri Community Maps Contributors, Esri UK, Esri, TomTom, Garmin, Foursquare, GeoTechnologies, Inc, METI/NASA, USGS, Esri UK, Esri, TomTom, Garmin, Foursquare, GeoTechnologies, Inc, METI/NASA, USGS.  
Based upon the Ordnance Survey Map with the sanction of the controller of HM Stationery Office. Crown Copyright Reserved. © OS Licence No. 0100031673

Notes:	Status: Pre-examination update
--------	--------------------------------------

Onshore Coordinate System  
Datum: OSGB 1936  
Spheroid: Airy 1830  
Projection: British National Grid  
Central Meridian: 2 W  
Vertical Reference: Newlyn



Outer Dowsing Offshore Wind  
**2.10 - Public Rights of Way**  
**(to be temporarily stopped up) Plan V5**  
DCO Application

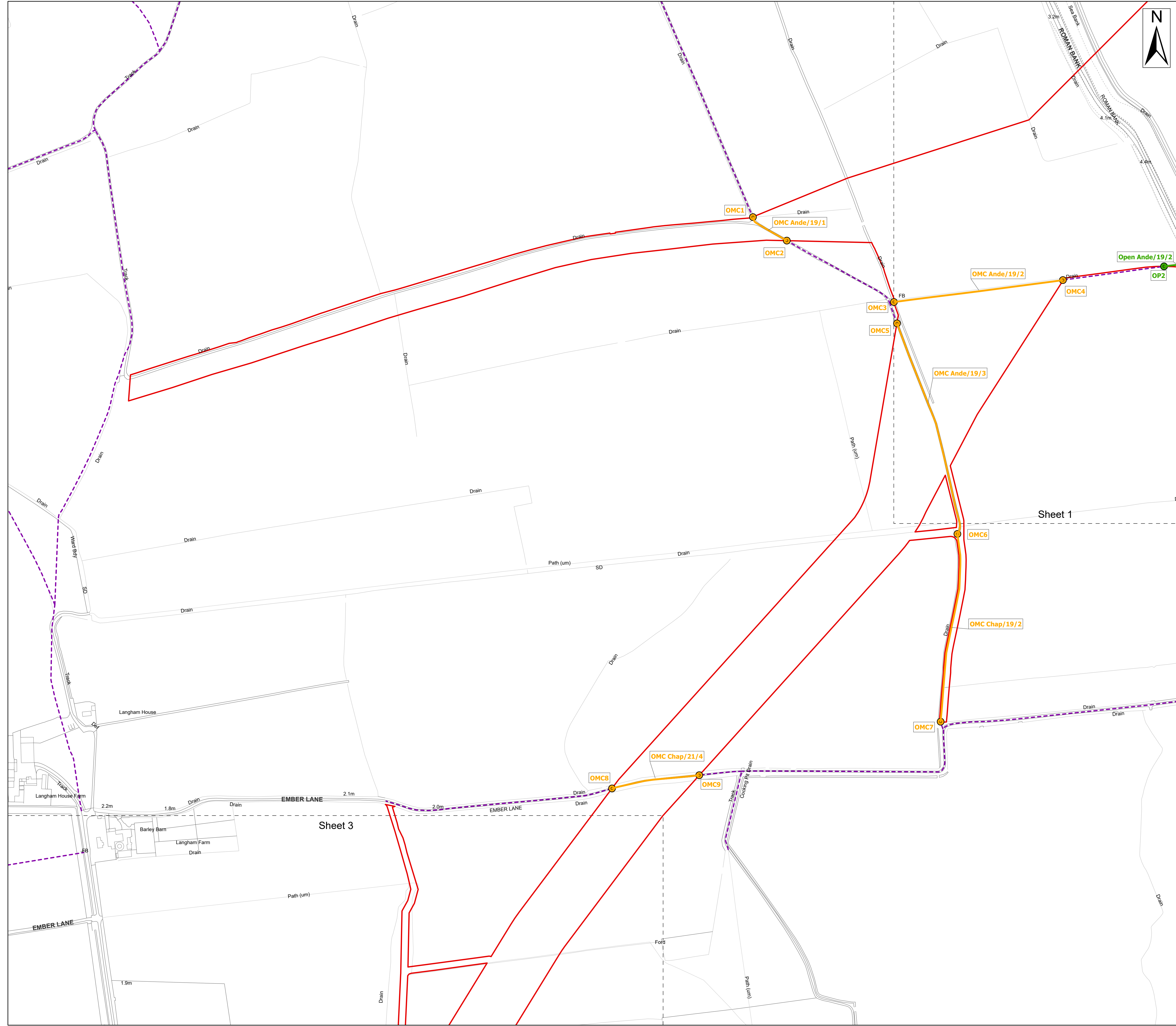
Drawing No: PP1-ODOW-DEV-CS-PLN-0020\_05

Drawing:1 of 51			Page Size: A1		
Rev No:	Date	Description	Drawn	Checked	Approved
2.0	June 2024	Response to Section 51 Advice	GC	ODOW	ODOW
3.0	Sept 2024	Response to Rule 17 Letter Dated 31 July 2024	GC	ODOW	ODOW
4.0	Nov 2024	Deadline 2	GC	ODOW	ODOW
5.0	Feb 2025	Deadline 4a	GC	ODOW	ODOW



This document may only be used for the purpose for which it was commissioned and in accordance with the terms of engagement for that commission. Unauthorised use of this document in any form whatsoever is prohibited.





Legend

Order Limits

Order Limits

Sheet Extent

**Public Rights of Way**

Public Footpath

**PRoW to be temporarily stopped up**

Open - managed crossing

Open - no impact

**PRoW to be temporarily stopped up - start and end points**

Open - managed crossing

Open - no impact

Source:

Contains Esri Community Maps Contributors, Esri UK, Esri, TomTom, Garmin, Foursquare, GeoTechnologies, Inc, METI/NASA, USGS, Esri UK, Esri, TomTom, Garmin, Foursquare, GeoTechnologies, Inc, METI/NASA, USGS.

Based upon the Ordnance Survey Map with the sanction of the controller of HM Stationery Office. Crown Copyright Reserved. © OS Licence No. 0100031673

Notes:

Status:  
Pre-examination  
update

Onshore Coordinate System

Datum: OSGB 1936

Spheroid: Airy 1830

Projection: British National Grid

Central Meridian: 2 W

Vertical Reference: Newlyn

00.050.10.150.20.25

km

Scale: 1:2,500

Outer Dowsing Offshore Wind

2.10 - Public Rights of Way

(to be temporarily stopped up) Plan V5

DCO Application

Drawing No: PP1-ODOW-DEV-CS-PLN-0020\_05

Drawing:2 of 51

Page Size: A1

Rev No:	Date	Description	Drawn	Checked	Approved
2.0	June 2024	Response to Section 51 Advice	GC	ODOW	ODOW
3.0	Sept 2024	Response to Rule 17 Letter Dated 31 July 2024	GC	ODOW	ODOW
4.0	Nov 2024	Deadline 2	GC	ODOW	ODOW
5.0	Feb 2025	Deadline 4a	GC	ODOW	ODOW

This document may only be used for the purpose for which it was commissioned and in accordance with the terms of engagement for that commission. Unauthorised use of this document in any form whatsoever is prohibited.





Legend

- Order Limits
- Order Limits
- Sheet Extent

Public Rights of Way

- Public Footpath

PRoW to be temporarily stopped up

- Closed - temporary diversion
- Diversion
- Open - managed crossing
- Open - no impact

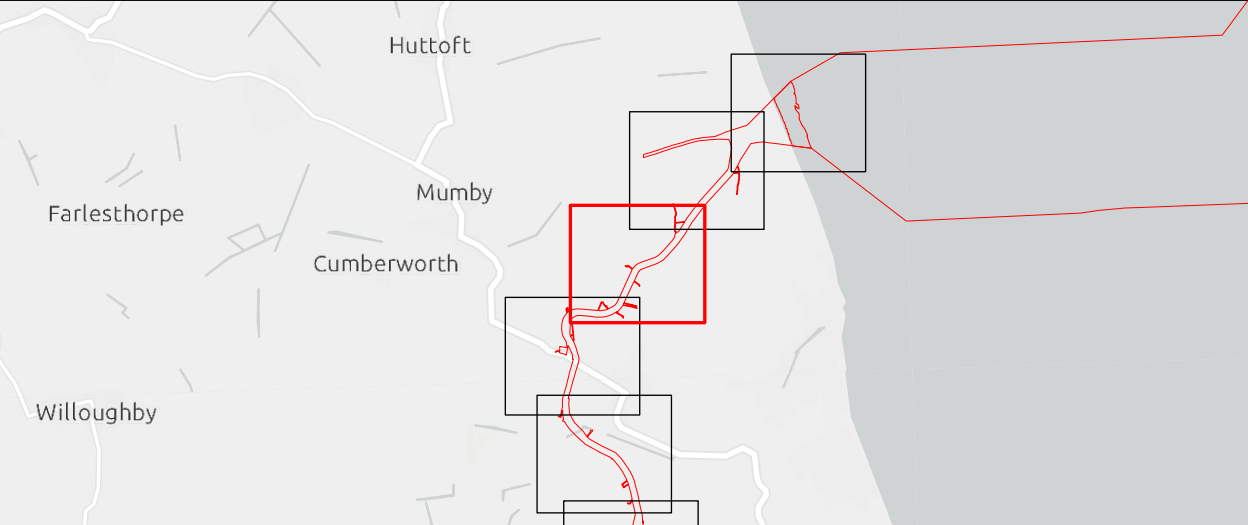
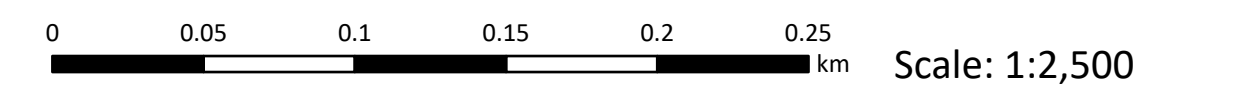
PRoW to be temporarily stopped up - start and end points

- Closed - temporary diversion
- Open - managed crossing
- Open - no impact

Source:  
Contains Esri Community Maps Contributors, Esri UK, Esri, TomTom, Garmin, Foursquare, GeoTechnologies, Inc, METI/NASA, USGS, Esri UK, Esri, TomTom, Garmin, Foursquare, GeoTechnologies, Inc, METI/NASA, USGS.  
Based upon the Ordnance Survey Map with the sanction of the controller of HM Stationery Office. Crown Copyright Reserved. © OS Licence No. 0100031673

Notes:	Status: Pre-examination update
--------	--------------------------------------

Onshore Coordinate System  
Datum: OSGB 1936  
Spheroid: Airy 1830  
Projection: British National Grid  
Central Meridian: 2 W  
Vertical Reference: Newlyn



Outer Dowsing Offshore Wind  
2.10 - Public Rights of Way  
(to be temporarily stopped up) Plan V5  
DCO Application

Drawing No: PP1-ODOW-DEV-CS-PLN-0020_05			Drawing:3 of 51			Page Size: A1		
Rev No:	Date	Description	Drawn	Checked	Approved			
2.0	June 2024	Response to Section 51 Advice	GC	ODOW	ODOW			
3.0	Sept 2024	Response to Rule 17 Letter Dated 31 July 2024	GC	ODOW	ODOW			
4.0	Nov 2024	Deadline 2	GC	ODOW	ODOW			
5.0	Feb 2025	Deadline 4a	GC	ODOW	ODOW			



This document may only be used for the purpose for which it was commissioned and in accordance with the terms of engagement for that commission. Unauthorised use of this document in any form whatsoever is prohibited.





Legend

- Order Limits
- Order Limits
  - Sheet Extent

Public Rights of Way

- Public Footpath

PRoW to be temporarily stopped up

- Closed - temporary diversion
- Diversion
- Open - managed crossing
- Open - no impact

PRoW to be temporarily stopped up - start and end points

- Closed - temporary diversion
- Open - managed crossing
- Open - no impact

Source:

Contains Esri Community Maps Contributors, Esri UK, Esri, TomTom, Garmin, Foursquare, GeoTechnologies, Inc, METI/NASA, USGS, Esri UK, Esri, TomTom, Garmin, Foursquare, GeoTechnologies, Inc, METI/NASA, USGS.

Based upon the Ordnance Survey Map with the sanction of the controller of HM Stationery Office. Crown Copyright Reserved. © OS Licence No. 0100031673

Notes:

Status:

Pre-examination update

Onshore Coordinate System

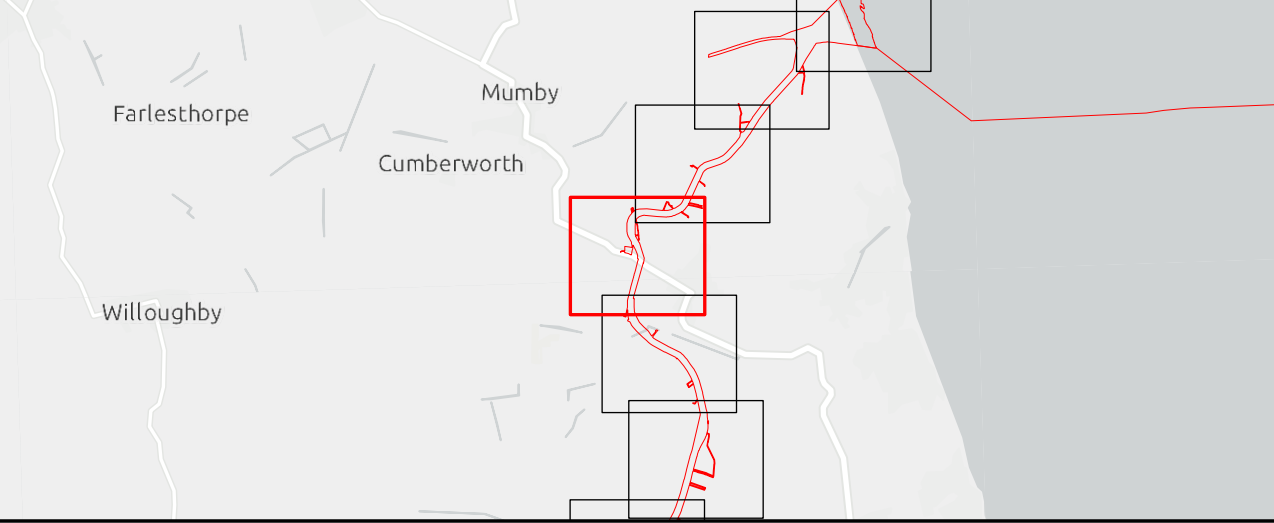
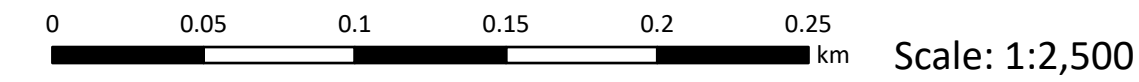
Datum: OSGB 1936

Spheroid: Airy 1830

Projection: British National Grid

Central Meridian: 2 W

Vertical Reference: Newlyn



Outer Dowsing Offshore Wind  
2.10 - Public Rights of Way  
(to be temporarily stopped up) Plan V5  
DCO Application

Drawing No: PP1-ODOW-DEV-CS-PLN-0020\_05

Drawing:4 of 51				Page Size: A1		
Rev No:	Date	Description	Drawn	Checked	Approved	
2.0	June 2024	Response to Section 51 Advice	GC	ODOW	ODOW	
3.0	Sept 2024	Response to Rule 17 Letter Dated 31 July 2024	GC	ODOW	ODOW	
4.0	Nov 2024	Deadline 2	GC	ODOW	ODOW	
5.0	Feb 2025	Deadline 4a	GC	ODOW	ODOW	



This document may only be used for the purpose for which it was commissioned and in accordance with the terms of engagement for that commission. Unauthorised use of this document in any form whatsoever is prohibited.



Legend

Order Limits

Order Limits

Sheet Extent

Public Rights of Way

Public Footpath

ProW to be temporarily stopped up

Closed - temporary diversion

Diversion

ProW to be temporarily stopped up - start and end points

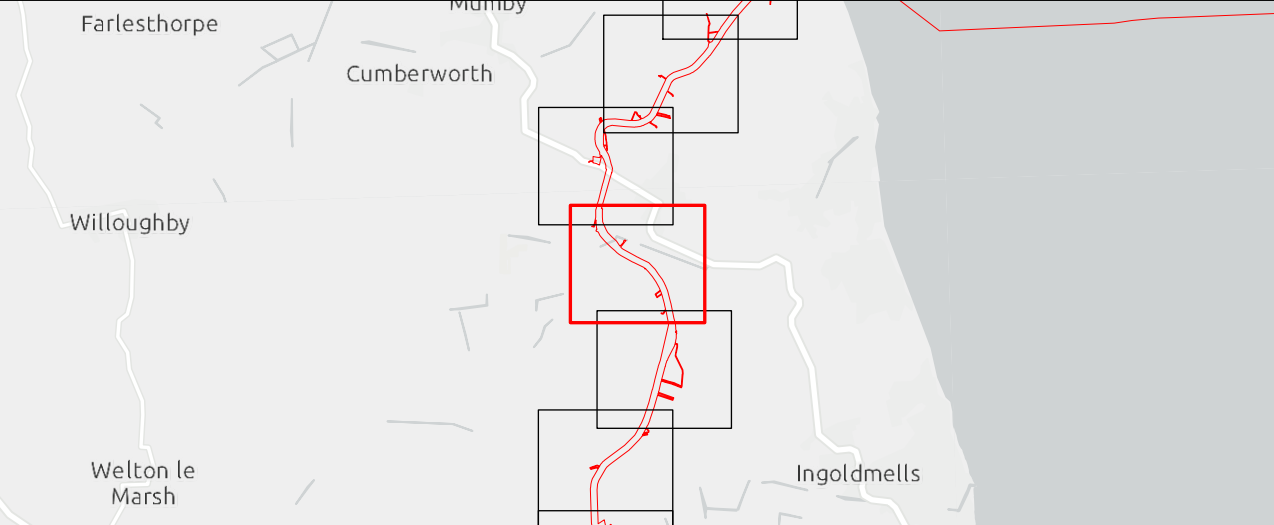
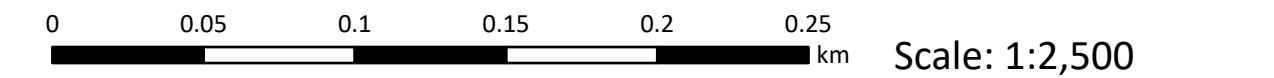
Closed - temporary diversion

Notes:

Status: Pre-examination update

Source:  
Contains Esri Community Maps Contributors, Esri UK, Esri, TomTom, Garmin, Foursquare, GeoTechnologies, Inc, METI/NASA, USGS, Esri UK, Esri, TomTom, Garmin, Foursquare, GeoTechnologies, Inc, METI/NASA, USGS.  
Based upon the Ordnance Survey Map with the sanction of the controller of HM Stationary Office. Crown Copyright Reserved. © OS Licence No. 0100031673

Onshore Coordinate System  
Datum: OSGB 1936  
Spheroid: Airy 1830  
Projection: British National Grid  
Central Meridian: 2 W  
Vertical Reference: Newlyn



Outer Dowsing Offshore Wind  
2.10 - Public Rights of Way  
(to be temporarily stopped up) Plan V5  
DCO Application

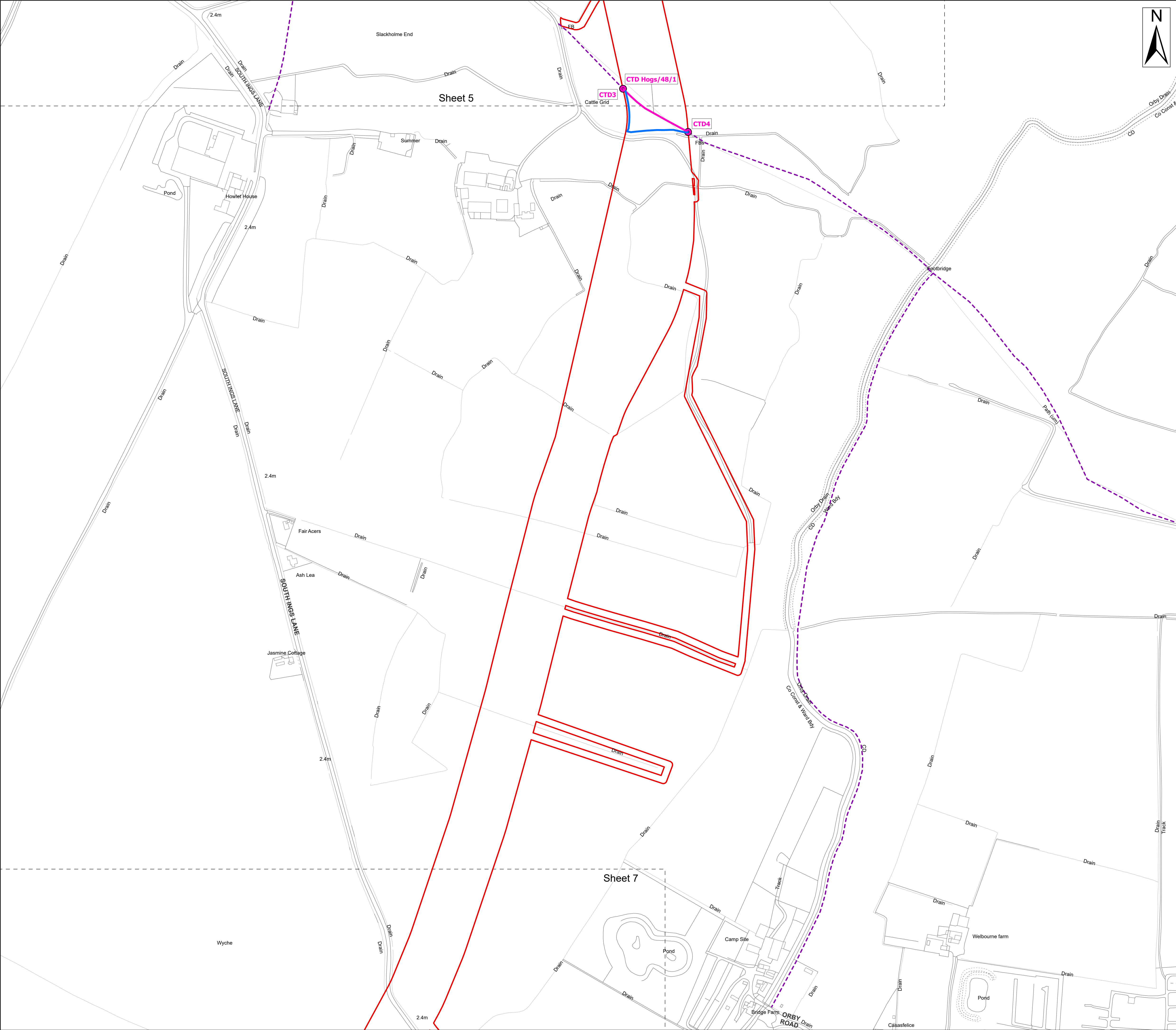
Drawing No: PP1-ODOW-DEV-CS-PLN-0020\_05

Drawing:5 of 51			Page Size: A1		
Rev No:	Date	Description	Drawn	Checked	Approved
2.0	June 2024	Response to Section 51 Advice	GC	ODOW	ODOW
3.0	Sept 2024	Response to Rule 17 Letter Dated 31 July 2024	GC	ODOW	ODOW
4.0	Nov 2024	Deadline 2	GC	ODOW	ODOW
5.0	Feb 2025	Deadline 4a	GC	ODOW	ODOW



This document may only be used for the purpose for which it was commissioned and in accordance with the terms of engagement for that commission. Unauthorised use of this document in any form whatsoever is prohibited.





Legend

Order Limits

Order Limits

Sheet Extent

**Public Rights of Way**

Public Footpath

**PRoW to be temporarily stopped up**

Closed - temporary diversion

Diversion

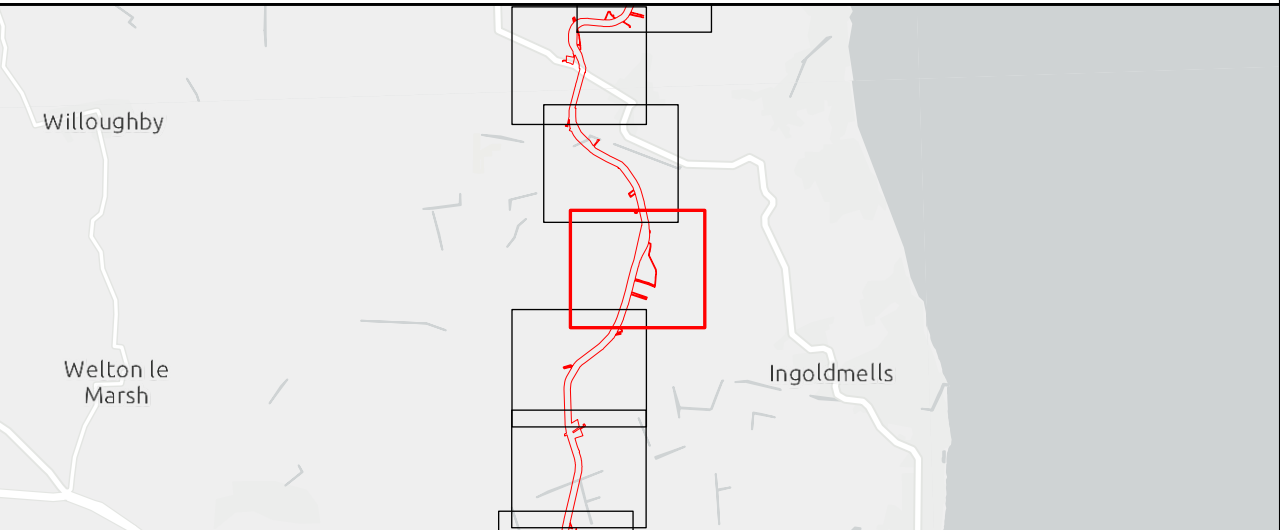
**PRoW to be temporarily stopped up - start and end points**

Closed - temporary diversion

Source:  
Contains Esri Community Maps Contributors, Esri UK, Esri, TomTom, Garmin, Foursquare, GeoTechnologies, Inc, METI/NASA, USGS, Esri UK, Esri, TomTom, Garmin, Foursquare, GeoTechnologies, Inc, METI/NASA, USGS.  
Based upon the Ordnance Survey Map with the sanction of the controller of HM Stationery Office. Crown Copyright Reserved. © OS Licence No. 0100031673

Notes:	Status: Pre-examination update
--------	-----------------------------------

Onshore Coordinate System  
Datum: OSGB 1936  
Spheroid: Airy 1830  
Projection: British National Grid  
Central Meridian: 2 W  
Vertical Reference: Newlyn



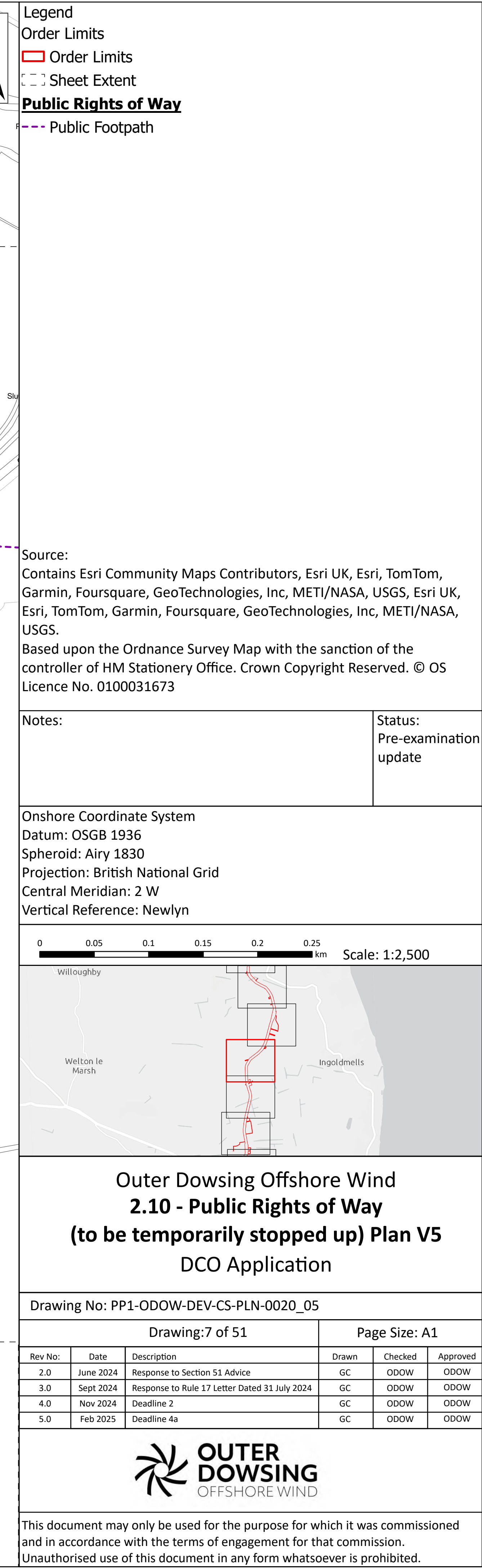
## Outer Dowsing Offshore Wind 2.10 - Public Rights of Way (to be temporarily stopped up) Plan V5 DCO Application

Drawing No: PP1-ODOW-DEV-CS-PLN-0020_05			Drawing:6 of 51			Page Size: A1		
Rev No:	Date	Description	Drawn	Checked	Approved			
2.0	June 2024	Response to Section 51 Advice	GC	ODOW	ODOW			
3.0	Sept 2024	Response to Rule 17 Letter Dated 31 July 2024	GC	ODOW	ODOW			
4.0	Nov 2024	Deadline 2	GC	ODOW	ODOW			
5.0	Feb 2025	Deadline 4a	GC	ODOW	ODOW			



This document may only be used for the purpose for which it was commissioned and in accordance with the terms of engagement for that commission. Unauthorised use of this document in any form whatsoever is prohibited.







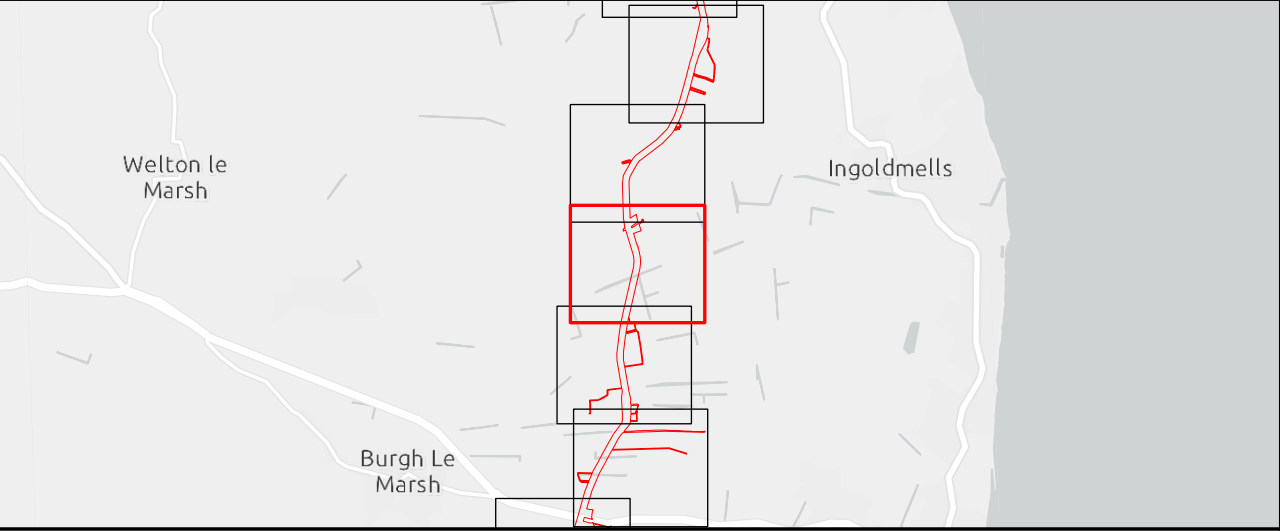


- Legend
- Order Limits
- Order Limits
- Sheet Extent

Source:  
Contains Esri Community Maps Contributors, Esri UK, Esri, TomTom, Garmin, Foursquare, GeoTechnologies, Inc, METI/NASA, USGS, Esri UK, Esri, TomTom, Garmin, Foursquare, GeoTechnologies, Inc, METI/NASA, USGS.  
Based upon the Ordnance Survey Map with the sanction of the controller of HM Stationery Office. Crown Copyright Reserved. © OS Licence No. 0100031673

Notes:	Status: Pre-examination update
--------	-----------------------------------

Onshore Coordinate System  
Datum: OSGB 1936  
Spheroid: Airy 1830  
Projection: British National Grid  
Central Meridian: 2 W  
Vertical Reference: Newlyn



Outer Dowsing Offshore Wind  
**2.10 - Public Rights of Way**  
**(to be temporarily stopped up) Plan V5**  
DCO Application

Drawing No: PP1-ODOW-DEV-CS-PLN-0020_05			Drawing:8 of 51			Page Size: A1		
Rev No:	Date	Description	Drawn	Checked	Approved			
2.0	June 2024	Response to Section 51 Advice	GC	ODOW	ODOW			
3.0	Sept 2024	Response to Rule 17 Letter Dated 31 July 2024	GC	ODOW	ODOW			
4.0	Nov 2024	Deadline 2	GC	ODOW	ODOW			
5.0	Feb 2025	Deadline 4a	GC	ODOW	ODOW			



This document may only be used for the purpose for which it was commissioned and in accordance with the terms of engagement for that commission. Unauthorised use of this document in any form whatsoever is prohibited.



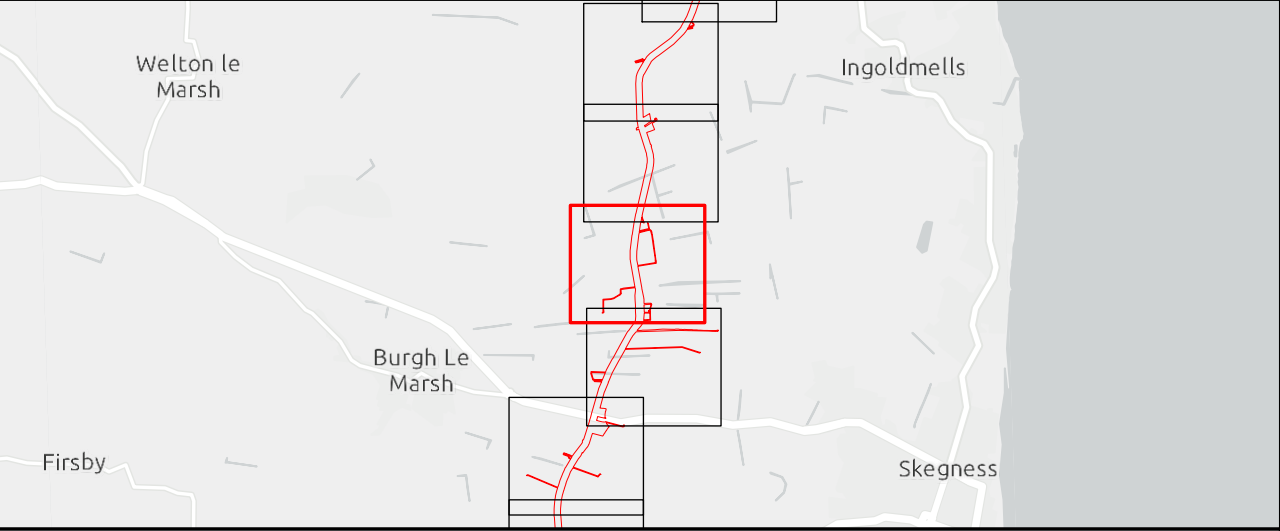
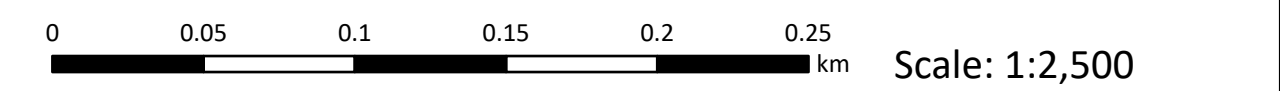


- Legend
- Order Limits
  - Order Limits
  - Sheet Extent
  - Public Rights of Way**
  - Public Footpath

Source:  
Contains Esri Community Maps Contributors, Esri UK, Esri, TomTom, Garmin, Foursquare, GeoTechnologies, Inc, METI/NASA, USGS, Esri UK, Esri, TomTom, Garmin, Foursquare, GeoTechnologies, Inc, METI/NASA, USGS.  
Based upon the Ordnance Survey Map with the sanction of the controller of HM Stationery Office. Crown Copyright Reserved. © OS Licence No. 0100031673

Notes:	Status: Pre-examination update
--------	--------------------------------------

Onshore Coordinate System  
Datum: OSGB 1936  
Spheroid: Airy 1830  
Projection: British National Grid  
Central Meridian: 2 W  
Vertical Reference: Newlyn



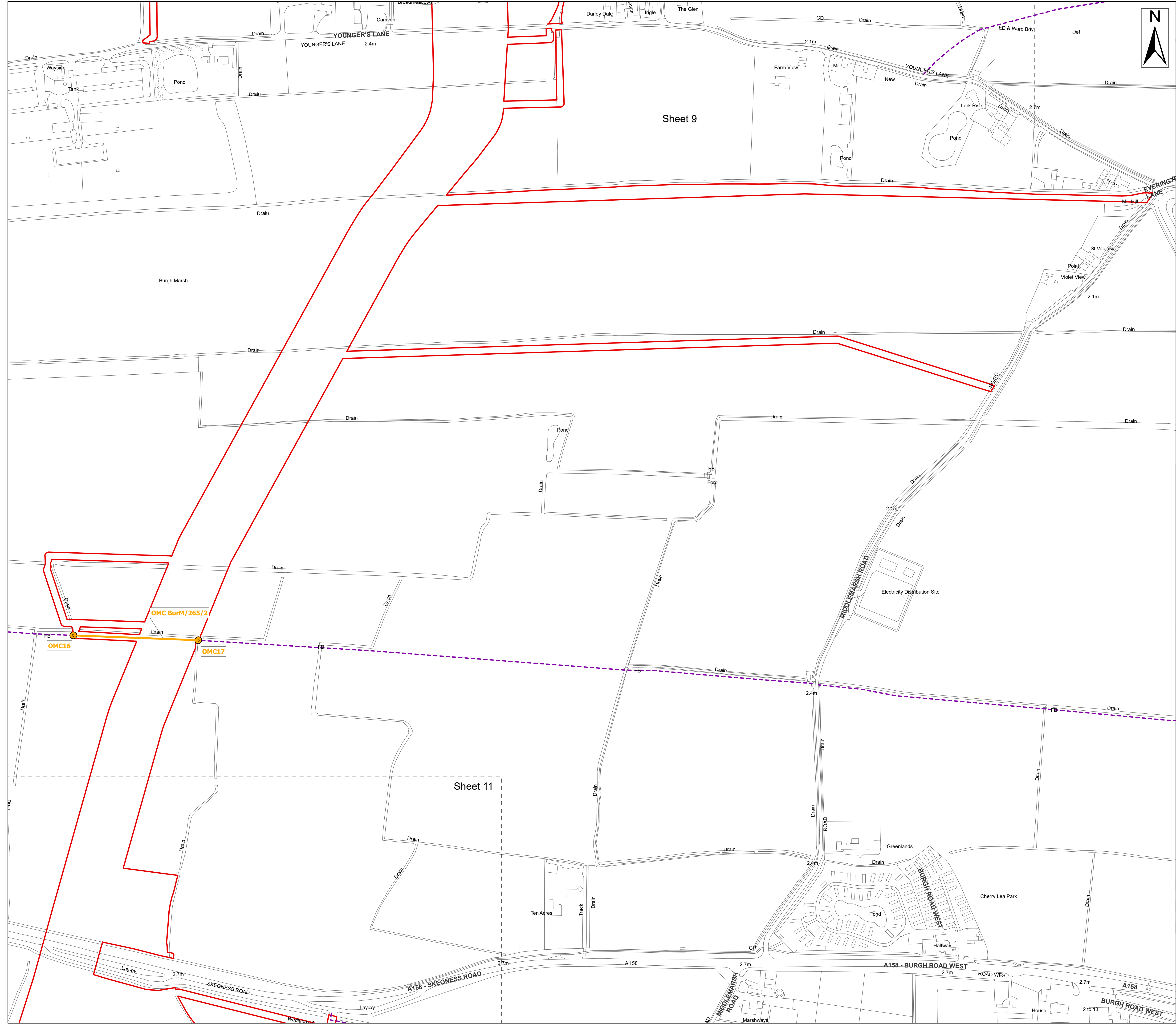
Outer Dowsing Offshore Wind  
**2.10 - Public Rights of Way**  
**(to be temporarily stopped up) Plan V5**  
DCO Application

Drawing No: PP1-ODOW-DEV-CS-PLN-0020_05			Drawing:9 of 51			Page Size: A1		
Rev No:	Date	Description	Drawn	Checked	Approved			
2.0	June 2024	Response to Section 51 Advice	GC	ODOW	ODOW			
3.0	Sept 2024	Response to Rule 17 Letter Dated 31 July 2024	GC	ODOW	ODOW			
4.0	Nov 2024	Deadline 2	GC	ODOW	ODOW			
5.0	Feb 2025	Deadline 4a	GC	ODOW	ODOW			



This document may only be used for the purpose for which it was commissioned and in accordance with the terms of engagement for that commission. Unauthorised use of this document in any form whatsoever is prohibited.





Legend

Order Limits

Order Limits

Sheet Extent

**Public Rights of Way**

Public Footpath

**PRoW to be temporarily stopped up**

Open - managed crossing

**PRoW to be temporarily stopped up - start and end points**

Open - managed crossing

Source:

Contains Esri Community Maps Contributors, Esri UK, Esri, TomTom, Garmin, Foursquare, GeoTechnologies, Inc, METI/NASA, USGS, Esri UK, Esri, TomTom, Garmin, Foursquare, GeoTechnologies, Inc, METI/NASA, USGS.

Based upon the Ordnance Survey Map with the sanction of the controller of HM Stationery Office. Crown Copyright Reserved. © OS Licence No. 0100031673

Notes:

Status:  
Pre-examination update

Onshore Coordinate System

Datum: OSGB 1936

Spheroid: Airy 1830

Projection: British National Grid

Central Meridian: 2 W

Vertical Reference: Newlyn

0 0.05 0.1 0.15 0.2 0.25 km

Scale: 1:2,500

Outer Dowsing Offshore Wind

**2.10 - Public Rights of Way**

**(to be temporarily stopped up) Plan V5**

DCO Application

Drawing No: PP1-ODOW-DEV-CS-PLN-0020\_05

Drawing:10 of 51			Page Size: A1		
Rev No:	Date	Description	Drawn	Checked	Approved
2.0	June 2024	Response to Section 51 Advice	GC	ODOW	ODOW
3.0	Sept 2024	Response to Rule 17 Letter Dated 31 July 2024	GC	ODOW	ODOW
4.0	Nov 2024	Deadline 2	GC	ODOW	ODOW
5.0	Feb 2025	Deadline 4a	GC	ODOW	ODOW

This document may only be used for the purpose for which it was commissioned and in accordance with the terms of engagement for that commission. Unauthorised use of this document in any form whatsoever is prohibited.





Legend

- Order Limits
- Order Limits
- Sheet Extent

Public Rights of Way

- Public Footpath

PRoW to be temporarily stopped up

- Open - managed crossing

PRoW to be temporarily stopped up - start and end points

- Open - managed crossing

Source:

Contains Esri Community Maps Contributors, Esri UK, Esri, TomTom, Garmin, Foursquare, GeoTechnologies, Inc, METI/NASA, USGS, Esri UK, Esri, TomTom, Garmin, Foursquare, GeoTechnologies, Inc, METI/NASA, USGS.

Based upon the Ordnance Survey Map with the sanction of the controller of HM Stationary Office. Crown Copyright Reserved. © OS Licence No. 0100031673

Notes:

Status:

Pre-examination update

Onshore Coordinate System

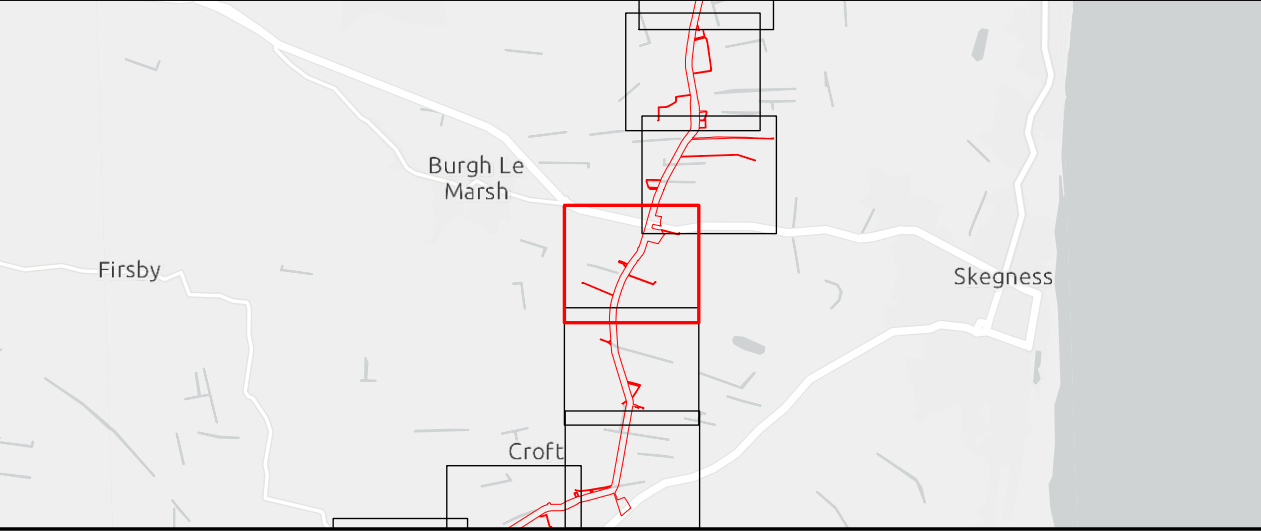
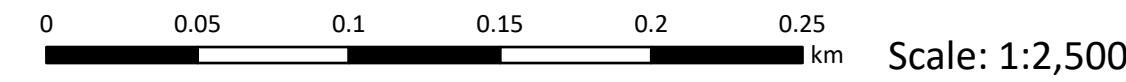
Datum: OSGB 1936

Spheroid: Airy 1830

Projection: British National Grid

Central Meridian: 2 W

Vertical Reference: Newlyn



Outer Dowsing Offshore Wind  
2.10 - Public Rights of Way  
(to be temporarily stopped up) Plan V5  
DCO Application

Drawing No: PP1-ODOW-DEV-CS-PLN-0020\_05

Drawing:11 of 51			Page Size: A1		
Rev No:	Date	Description	Drawn	Checked	Approved
2.0	June 2024	Response to Section 51 Advice	GC	ODOW	ODOW
3.0	Sept 2024	Response to Rule 17 Letter Dated 31 July 2024	GC	ODOW	ODOW
4.0	Nov 2024	Deadline 2	GC	ODOW	ODOW
5.0	Feb 2025	Deadline 4a	GC	ODOW	ODOW



This document may only be used for the purpose for which it was commissioned and in accordance with the terms of engagement for that commission. Unauthorised use of this document in any form whatsoever is prohibited.





Legend

- Order Limits
- Order Limits
- Sheet Extent

Public Rights of Way

- Public Footpath

PRoW to be temporarily stopped up

- Open - managed crossing

PRoW to be temporarily stopped up - start and end points

- Open - managed crossing

Source:

Contains Esri Community Maps Contributors, Esri UK, Esri, TomTom, Garmin, Foursquare, GeoTechnologies, Inc, METI/NASA, USGS, Esri UK, Esri, TomTom, Garmin, Foursquare, GeoTechnologies, Inc, METI/NASA, USGS.

Based upon the Ordnance Survey Map with the sanction of the controller of HM Stationery Office. Crown Copyright Reserved. © OS Licence No. 0100031673

Notes:

Status:

Pre-examination update

Onshore Coordinate System

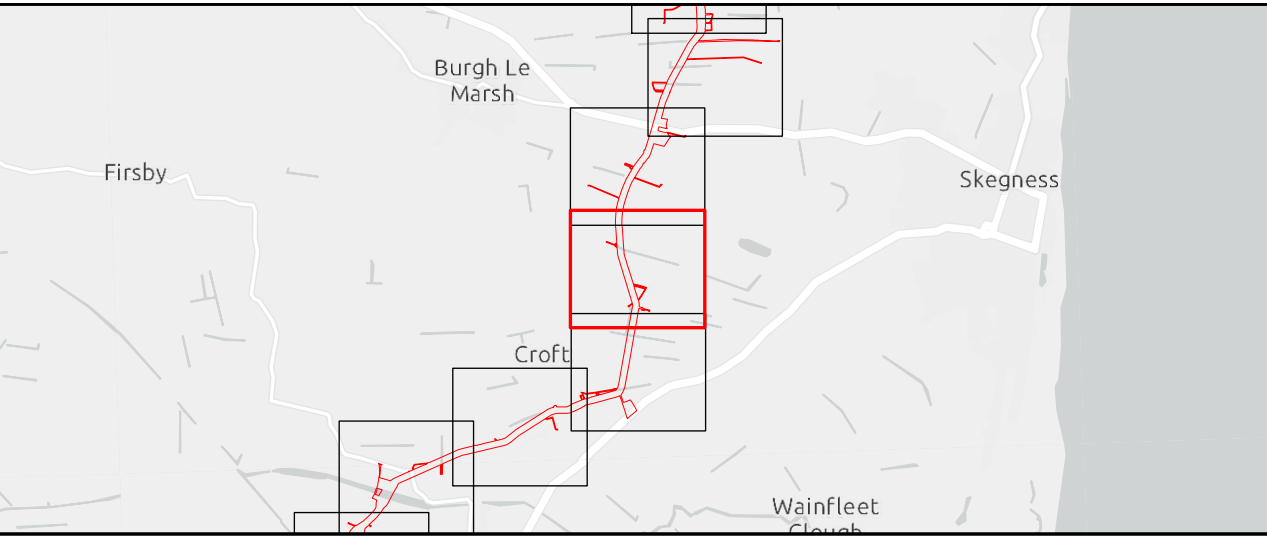
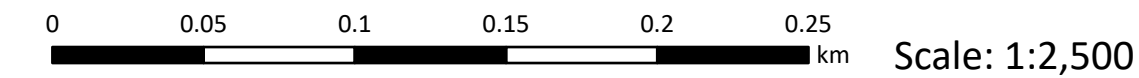
Datum: OSGB 1936

Spheroid: Airy 1830

Projection: British National Grid

Central Meridian: 2 W

Vertical Reference: Newlyn



Outer Dowsing Offshore Wind  
2.10 - Public Rights of Way  
(to be temporarily stopped up) Plan V5  
DCO Application

Drawing No: PP1-ODOW-DEV-CS-PLN-0020\_05

Drawing:12 of 51			Page Size: A1		
Rev No:	Date	Description	Drawn	Checked	Approved
2.0	June 2024	Response to Section 51 Advice	GC	ODOW	ODOW
3.0	Sept 2024	Response to Rule 17 Letter Dated 31 July 2024	GC	ODOW	ODOW
4.0	Nov 2024	Deadline 2	GC	ODOW	ODOW
5.0	Feb 2025	Deadline 4a	GC	ODOW	ODOW



This document may only be used for the purpose for which it was commissioned and in accordance with the terms of engagement for that commission. Unauthorised use of this document in any form whatsoever is prohibited.





Legend

- Order Limits
- Order Limits
- Sheet Extent
- Public Rights of Way**
- Public Footpath

**PRoW to be temporarily stopped up**

- Open - managed crossing

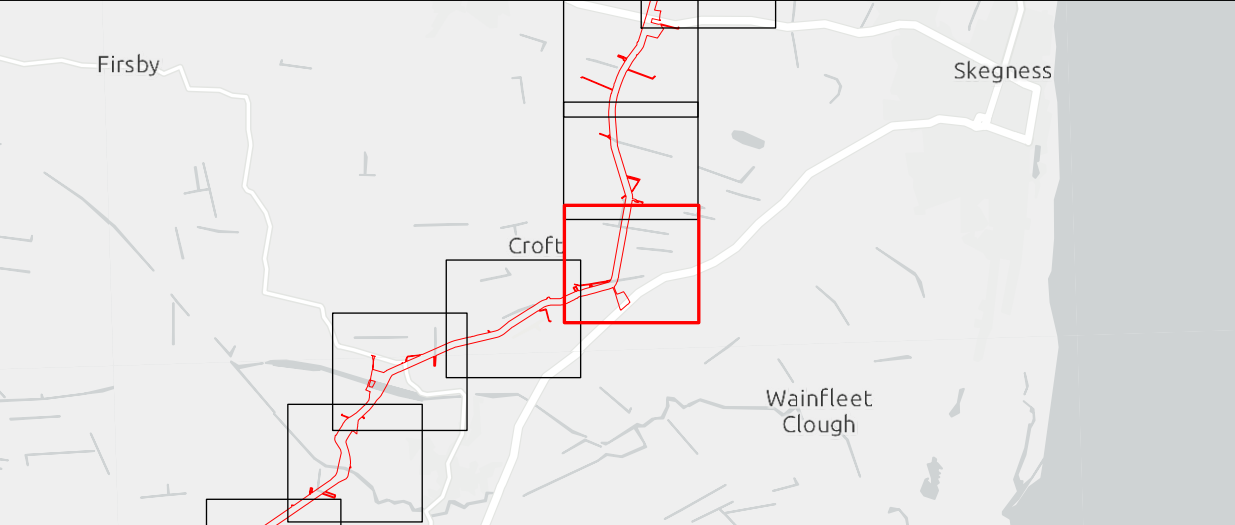
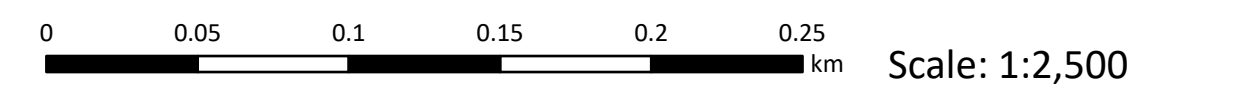
**PRoW to be temporarily stopped up - start and end points**

- Open - managed crossing

Source:  
Contains Esri Community Maps Contributors, Esri UK, Esri, TomTom, Garmin, Foursquare, GeoTechnologies, Inc, METI/NASA, USGS, Esri UK, Esri, TomTom, Garmin, Foursquare, GeoTechnologies, Inc, METI/NASA, USGS.  
Based upon the Ordnance Survey Map with the sanction of the controller of HM Stationery Office. Crown Copyright Reserved. © OS Licence No. 0100031673

Notes:	Status: Pre-examination update
--------	--------------------------------------

Onshore Coordinate System  
Datum: OSGB 1936  
Spheroid: Airy 1830  
Projection: British National Grid  
Central Meridian: 2 W  
Vertical Reference: Newlyn



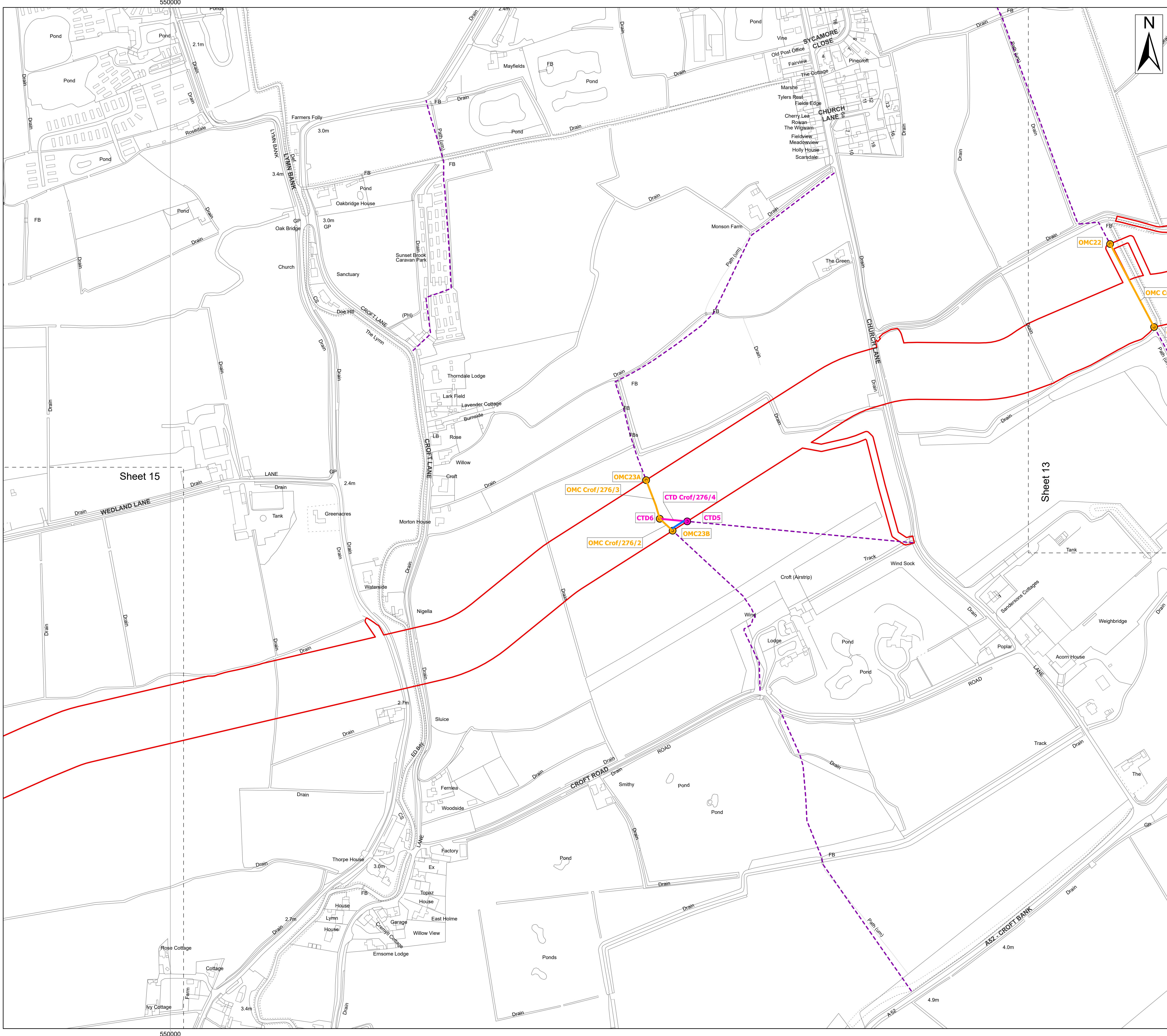
Outer Dowsing Offshore Wind  
**2.10 - Public Rights of Way**  
**(to be temporarily stopped up) Plan V5**  
DCO Application

Drawing No: PP1-ODOW-DEV-CS-PLN-0020_05			Drawing:13 of 51			Page Size: A1		
Rev No:	Date	Description	Drawn	Checked	Approved			
2.0	June 2024	Response to Section 51 Advice	GC	ODOW	ODOW			
3.0	Sept 2024	Response to Rule 17 Letter Dated 31 July 2024	GC	ODOW	ODOW			
4.0	Nov 2024	Deadline 2	GC	ODOW	ODOW			
5.0	Feb 2025	Deadline 4a	GC	ODOW	ODOW			



This document may only be used for the purpose for which it was commissioned and in accordance with the terms of engagement for that commission. Unauthorised use of this document in any form whatsoever is prohibited.





Legend

Order Limits

Order Limits

Sheet Extent

Public Rights of Way

Public Footpath

ProW to be temporarily stopped up

Closed - temporary diversion

Diversion

Open - managed crossing

ProW to be temporarily stopped up - start and end points

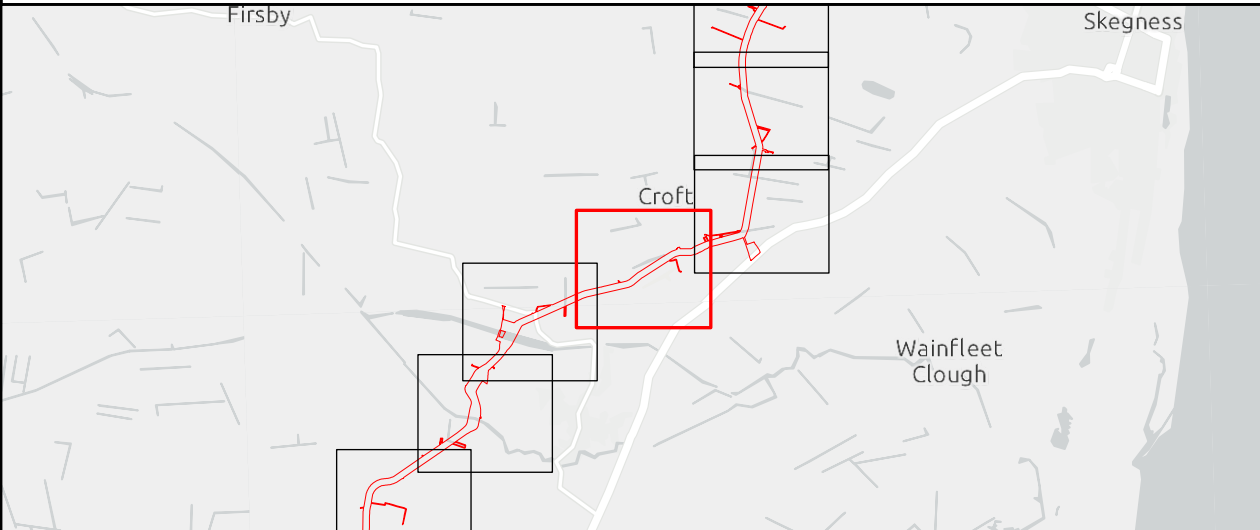
Closed - temporary diversion

Open - managed crossing

Source:  
Contains Esri Community Maps Contributors, Esri UK, Esri, TomTom, Garmin, Foursquare, GeoTechnologies, Inc, METI/NASA, USGS, Esri UK, Esri, TomTom, Garmin, Foursquare, GeoTechnologies, Inc, METI/NASA, USGS.  
Based upon the Ordnance Survey Map with the sanction of the controller of HM Stationary Office. Crown Copyright Reserved. © OS Licence No. 0100031673

Notes:	Status: Pre-examination update
--------	-----------------------------------

Onshore Coordinate System  
Datum: OSGB 1936  
Spheroid: Airy 1830  
Projection: British National Grid  
Central Meridian: 2 W  
Vertical Reference: Newlyn



Outer Dowsing Offshore Wind  
2.10 - Public Rights of Way  
(to be temporarily stopped up) Plan V5  
DCO Application

Drawing No: PP1-ODOW-DEV-CS-PLN-0020_05			Drawing:14 of 51			Page Size: A1		
Rev No:	Date	Description	Drawn	Checked	Approved			
2.0	June 2024	Response to Section 51 Advice	GC	ODOW	ODOW			
3.0	Sept 2024	Response to Rule 17 Letter Dated 31 July 2024	GC	ODOW	ODOW			
4.0	Nov 2024	Deadline 2	GC	ODOW	ODOW			
5.0	Feb 2025	Deadline 4a	GC	ODOW	ODOW			



This document may only be used for the purpose for which it was commissioned and in accordance with the terms of engagement for that commission. Unauthorised use of this document in any form whatsoever is prohibited.



550000



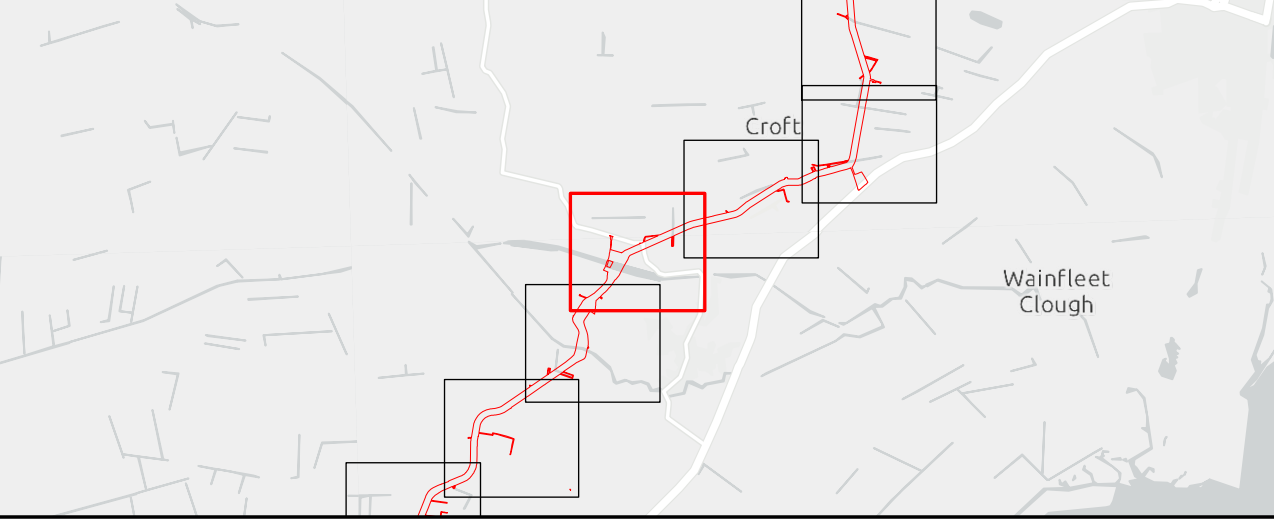
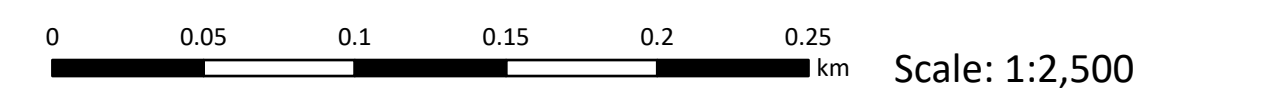
- Legend
- Order Limits
  - Order Limits
  - Sheet Extent
  - Public Rights of Way**
  - Public Footpath

Source:  
Contains Esri Community Maps Contributors, Esri UK, Esri, TomTom, Garmin, Foursquare, GeoTechnologies, Inc, METI/NASA, USGS, Esri UK, Esri, TomTom, Garmin, Foursquare, GeoTechnologies, Inc, METI/NASA, USGS.  
Based upon the Ordnance Survey Map with the sanction of the controller of HM Stationery Office. Crown Copyright Reserved. © OS Licence No. 0100031673

Notes:

Status:  
Pre-examination update

Onshore Coordinate System  
Datum: OSGB 1936  
Spheroid: Airy 1830  
Projection: British National Grid  
Central Meridian: 2 W  
Vertical Reference: Newlyn



Outer Dowsing Offshore Wind  
2.10 - Public Rights of Way  
(to be temporarily stopped up) Plan V5  
DCO Application

Drawing No: PP1-ODOW-DEV-CS-PLN-0020\_05

Drawing:15 of 51				Page Size: A1		
Rev No:	Date	Description	Drawn	Checked	Approved	
2.0	June 2024	Response to Section 51 Advice	GC	ODOW	ODOW	
3.0	Sept 2024	Response to Rule 17 Letter Dated 31 July 2024	GC	ODOW	ODOW	
4.0	Nov 2024	Deadline 2	GC	ODOW	ODOW	
5.0	Feb 2025	Deadline 4a	GC	ODOW	ODOW	



This document may only be used for the purpose for which it was commissioned and in accordance with the terms of engagement for that commission. Unauthorised use of this document in any form whatsoever is prohibited.

550000





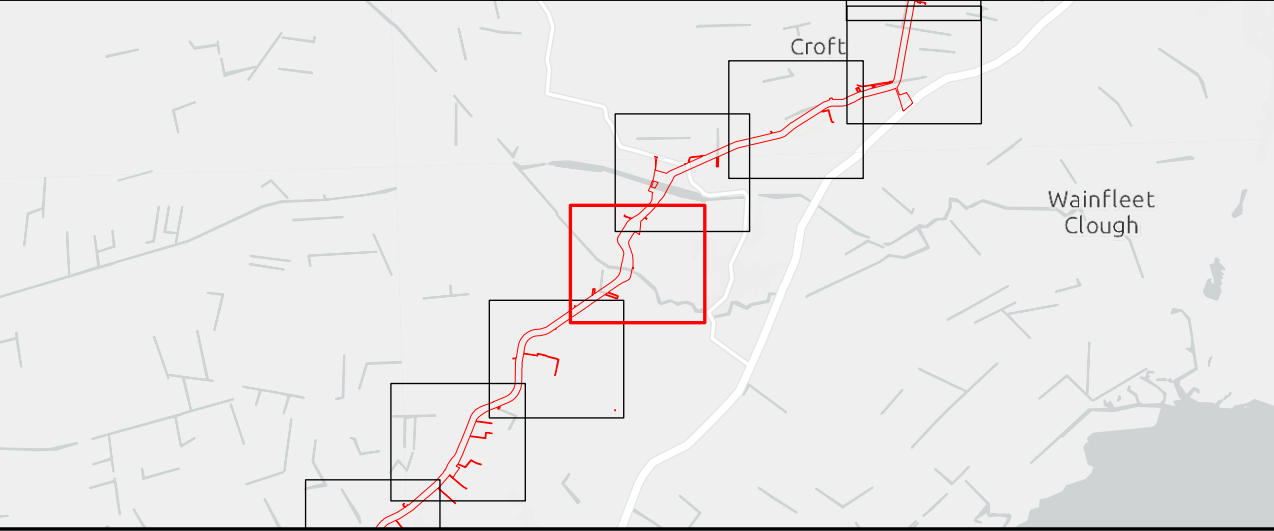
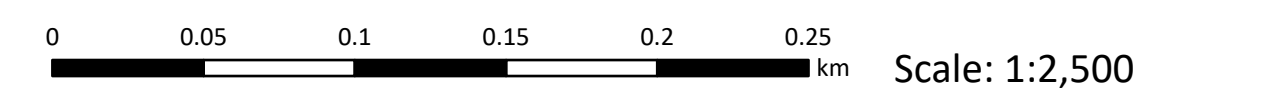
- Legend
- Order Limits
  - Order Limits
  - Sheet Extent
  - Public Rights of Way**
  - Public Footpath

Source:  
Contains Esri Community Maps Contributors, Esri UK, Esri, TomTom, Garmin, Foursquare, GeoTechnologies, Inc, METI/NASA, USGS, Esri UK, Esri, TomTom, Garmin, Foursquare, GeoTechnologies, Inc, METI/NASA, USGS.  
Based upon the Ordnance Survey Map with the sanction of the controller of HM Stationary Office. Crown Copyright Reserved. © OS Licence No. 0100031673

Notes:

Status:  
Pre-examination update

Onshore Coordinate System  
Datum: OSGB 1936  
Spheroid: Airy 1830  
Projection: British National Grid  
Central Meridian: 2 W  
Vertical Reference: Newlyn



Outer Dowsing Offshore Wind  
**2.10 - Public Rights of Way**  
**(to be temporarily stopped up) Plan V5**  
DCO Application

Drawing No: PP1-ODOW-DEV-CS-PLN-0020\_05

Drawing:16 of 51			Page Size: A1		
Rev No:	Date	Description	Drawn	Checked	Approved
2.0	June 2024	Response to Section 51 Advice	GC	ODOW	ODOW
3.0	Sept 2024	Response to Rule 17 Letter Dated 31 July 2024	GC	ODOW	ODOW
4.0	Nov 2024	Deadline 2	GC	ODOW	ODOW
5.0	Feb 2025	Deadline 4a	GC	ODOW	ODOW



This document may only be used for the purpose for which it was commissioned and in accordance with the terms of engagement for that commission. Unauthorised use of this document in any form whatsoever is prohibited.





Legend

- Order Limits  
Order Limits  
Sheet Extent

Public Rights of Way

Public Footpath

PRoW to be temporarily stopped up

Open - managed crossing

PRoW to be temporarily stopped up - start and end points

Open - managed crossing

Source:

Contains Esri Community Maps Contributors, Esri UK, Esri, TomTom, Garmin, Foursquare, GeoTechnologies, Inc, METI/NASA, USGS, Esri UK, Esri, TomTom, Garmin, Foursquare, GeoTechnologies, Inc, METI/NASA, USGS.

Based upon the Ordnance Survey Map with the sanction of the controller of HM Stationery Office. Crown Copyright Reserved. © OS Licence No. 0100031673

Notes:

Status:

Pre-examination update

Onshore Coordinate System

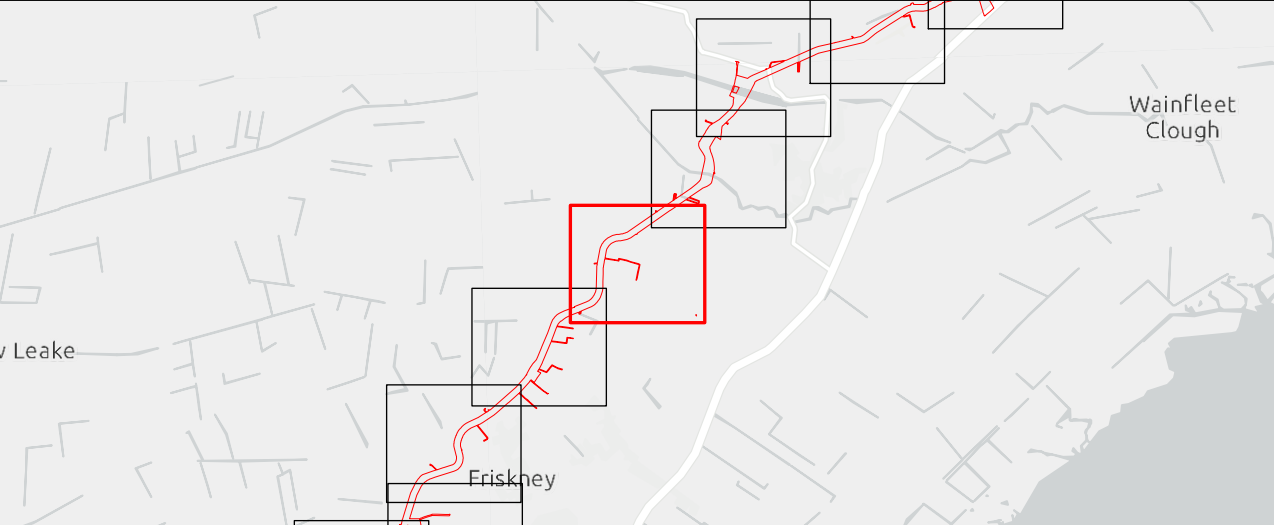
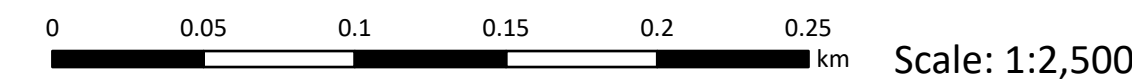
Datum: OSGB 1936

Spheroid: Airy 1830

Projection: British National Grid

Central Meridian: 2 W

Vertical Reference: Newlyn



Outer Dowsing Offshore Wind  
2.10 - Public Rights of Way  
(to be temporarily stopped up) Plan V5  
DCO Application

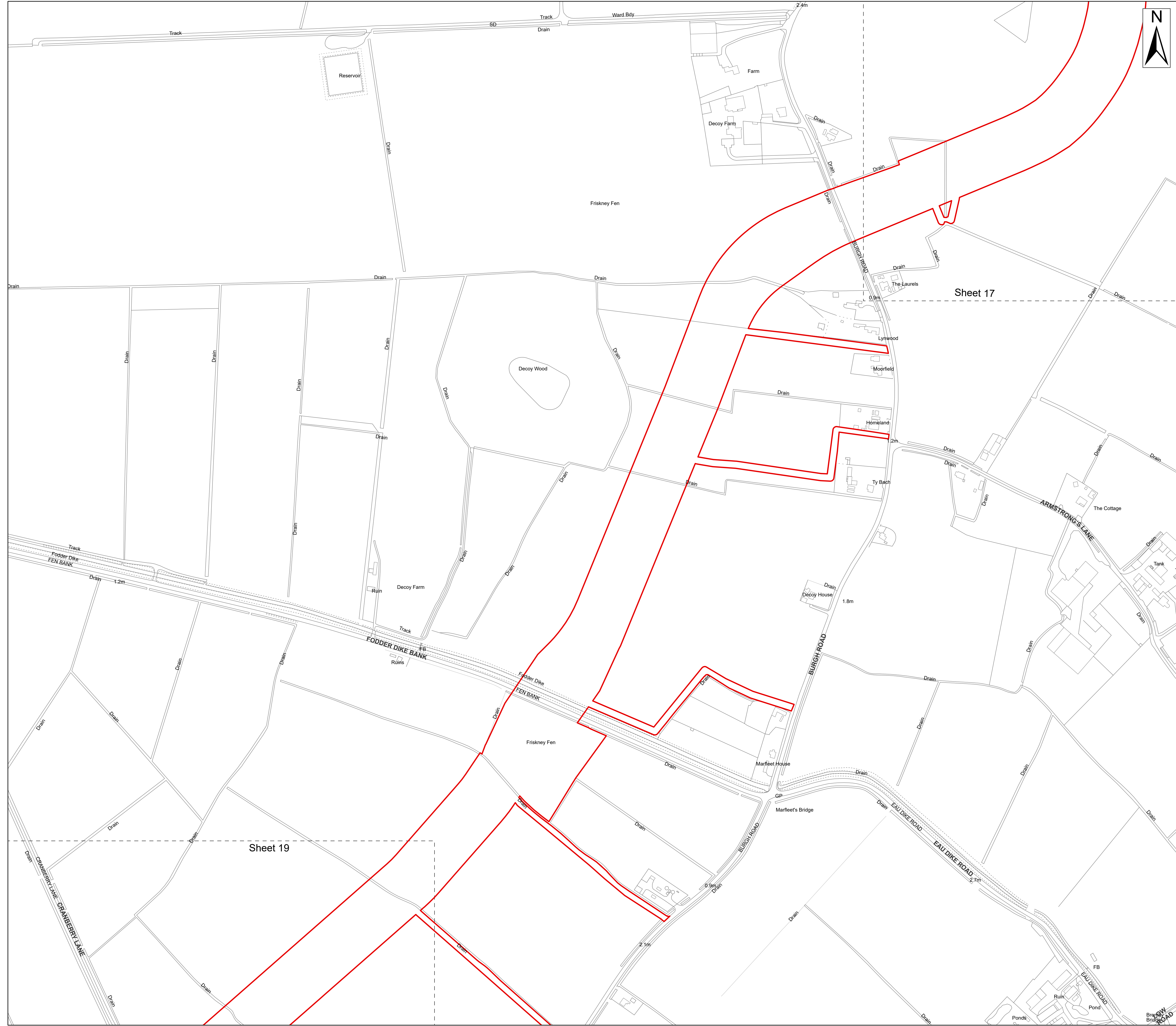
Drawing No: PP1-ODOW-DEV-CS-PLN-0020\_05

Drawing:17 of 51			Page Size: A1		
Rev No:	Date	Description	Drawn	Checked	Approved
2.0	June 2024	Response to Section 51 Advice	GC	ODOW	ODOW
3.0	Sept 2024	Response to Rule 17 Letter Dated 31 July 2024	GC	ODOW	ODOW
4.0	Nov 2024	Deadline 2	GC	ODOW	ODOW
5.0	Feb 2025	Deadline 4a	GC	ODOW	ODOW



This document may only be used for the purpose for which it was commissioned and in accordance with the terms of engagement for that commission. Unauthorised use of this document in any form whatsoever is prohibited.





Legend

Order Limits

Order Limits

Sheet Extent

Source:

Contains Esri Community Maps Contributors, Esri UK, Esri, TomTom, Garmin, Foursquare, GeoTechnologies, Inc, METI/NASA, USGS, Esri UK, Esri, TomTom, Garmin, Foursquare, GeoTechnologies, Inc, METI/NASA, USGS.

Based upon the Ordnance Survey Map with the sanction of the controller of HM Stationery Office. Crown Copyright Reserved. © OS Licence No. 0100031673

Notes:

Status:  
Pre-examination update

Onshore Coordinate System

Datum: OSGB 1936

Spheroid: Airy 1830

Projection: British National Grid

Central Meridian: 2 W

Vertical Reference: Newlyn

00.050.10.150.20.25

km

Scale: 1:2,500

Outer Dowsing Offshore Wind

2.10 - Public Rights of Way

(to be temporarily stopped up) Plan V5

DCO Application

Drawing No: PP1-ODOW-DEV-CS-PLN-0020\_05

Drawing:18 of 51


Page Size: A1

Rev No:	Date	Description	Drawn	Checked	Approved
2.0	June 2024	Response to Section 51 Advice	GC	ODOW	ODOW
3.0	Sept 2024	Response to Rule 17 Letter Dated 31 July 2024	GC	ODOW	ODOW
4.0	Nov 2024	Deadline 2	GC	ODOW	ODOW
5.0	Feb 2025	Deadline 4a	GC	ODOW	ODOW

OUTER DOWSING OFFSHORE WIND

This document may only be used for the purpose for which it was commissioned and in accordance with the terms of engagement for that commission. Unauthorised use of this document in any form whatsoever is prohibited.





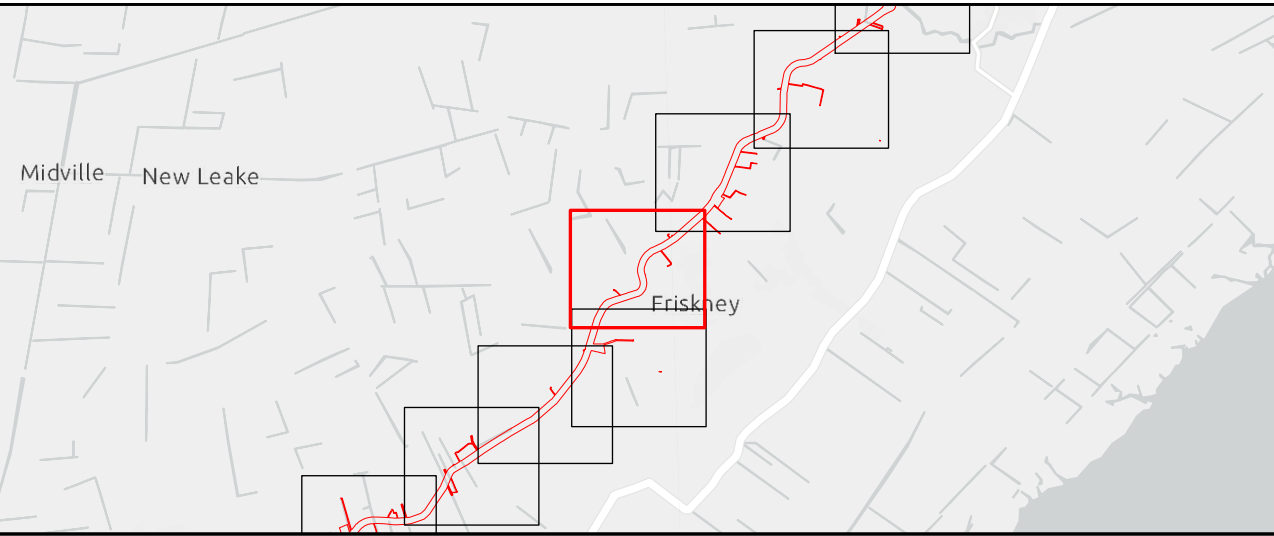
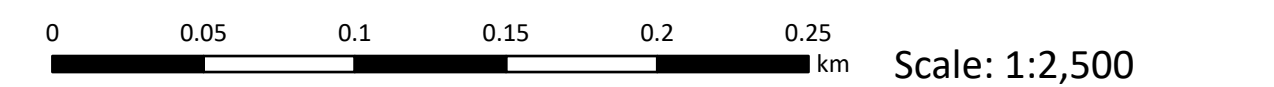
- Legend
- Order Limits
  - Order Limits
  - Sheet Extent
  - Public Rights of Way**
  - Public Footpath

Source:  
Contains Esri Community Maps Contributors, Esri UK, Esri, TomTom, Garmin, Foursquare, GeoTechnologies, Inc, METI/NASA, USGS, Esri UK, Esri, TomTom, Garmin, Foursquare, GeoTechnologies, Inc, METI/NASA, USGS.  
Based upon the Ordnance Survey Map with the sanction of the controller of HM Stationery Office. Crown Copyright Reserved. © OS Licence No. 0100031673

Notes:

Status:  
Pre-examination update

Onshore Coordinate System  
Datum: OSGB 1936  
Spheroid: Airy 1830  
Projection: British National Grid  
Central Meridian: 2 W  
Vertical Reference: Newlyn



Outer Dowsing Offshore Wind  
**2.10 - Public Rights of Way**  
**(to be temporarily stopped up) Plan V5**  
DCO Application

Drawing No: PP1-ODOW-DEV-CS-PLN-0020\_05

Drawing:19 of 51			Page Size: A1		
Rev No:	Date	Description	Drawn	Checked	Approved
2.0	June 2024	Response to Section 51 Advice	GC	ODOW	ODOW
3.0	Sept 2024	Response to Rule 17 Letter Dated 31 July 2024	GC	ODOW	ODOW
4.0	Nov 2024	Deadline 2	GC	ODOW	ODOW
5.0	Feb 2025	Deadline 4a	GC	ODOW	ODOW



This document may only be used for the purpose for which it was commissioned and in accordance with the terms of engagement for that commission. Unauthorised use of this document in any form whatsoever is prohibited.













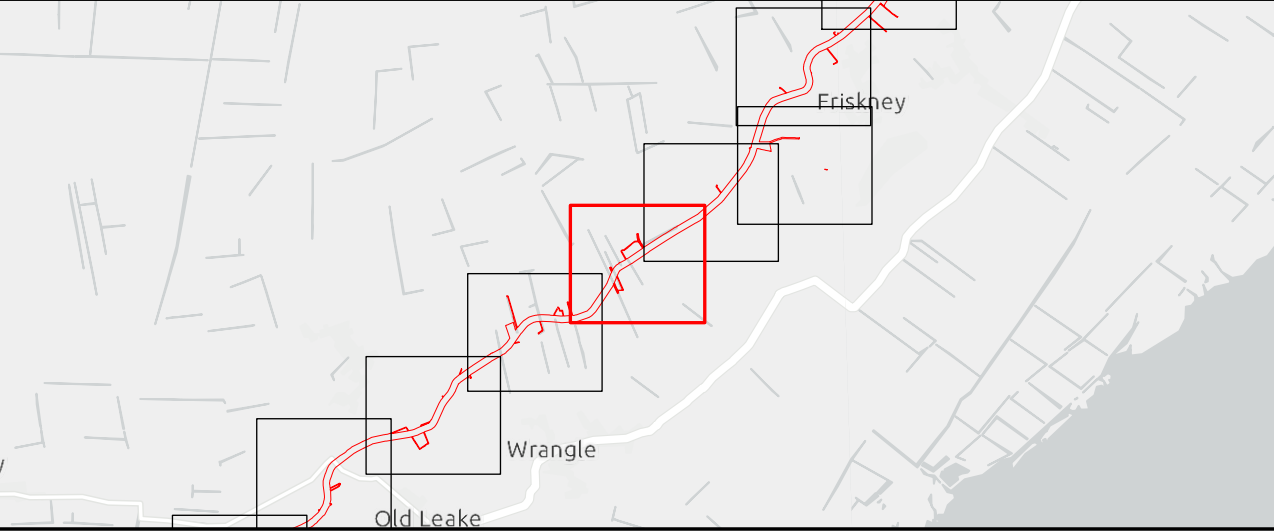
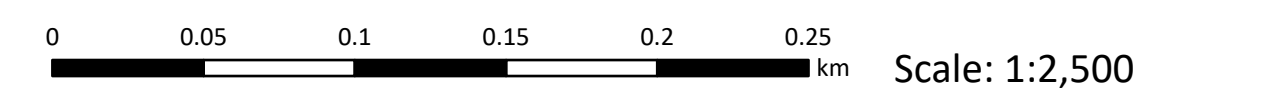
- Legend
- Order Limits
  - Order Limits
  - Sheet Extent

Source:  
Contains Esri Community Maps Contributors, Esri UK, Esri, TomTom, Garmin, Foursquare, GeoTechnologies, Inc, METI/NASA, USGS, Esri UK, Esri, TomTom, Garmin, Foursquare, GeoTechnologies, Inc, METI/NASA, USGS.  
Based upon the Ordnance Survey Map with the sanction of the controller of HM Stationery Office. Crown Copyright Reserved. © OS Licence No. 0100031673

Notes:

Status:  
Pre-examination update

Onshore Coordinate System  
Datum: OSGB 1936  
Spheroid: Airy 1830  
Projection: British National Grid  
Central Meridian: 2 W  
Vertical Reference: Newlyn



Outer Dowsing Offshore Wind  
**2.10 - Public Rights of Way**  
**(to be temporarily stopped up) Plan V5**  
DCO Application

Drawing No: PP1-ODOW-DEV-CS-PLN-0020\_05

Drawing:22 of 51			Page Size: A1		
Rev No:	Date	Description	Drawn	Checked	Approved
2.0	June 2024	Response to Section 51 Advice	GC	ODOW	ODOW
3.0	Sept 2024	Response to Rule 17 Letter Dated 31 July 2024	GC	ODOW	ODOW
4.0	Nov 2024	Deadline 2	GC	ODOW	ODOW
5.0	Feb 2025	Deadline 4a	GC	ODOW	ODOW



This document may only be used for the purpose for which it was commissioned and in accordance with the terms of engagement for that commission. Unauthorised use of this document in any form whatsoever is prohibited.





Legend

Order Limits

Order Limits

Sheet Extent

Source:

Contains Esri Community Maps Contributors, Esri UK, Esri, TomTom, Garmin, Foursquare, GeoTechnologies, Inc, METI/NASA, USGS, Esri UK, Esri, TomTom, Garmin, Foursquare, GeoTechnologies, Inc, METI/NASA, USGS.

Based upon the Ordnance Survey Map with the sanction of the controller of HM Stationary Office. Crown Copyright Reserved. © OS Licence No. 0100031673

Notes:

Status: Pre-examination update

Onshore Coordinate System

Datum: OSGB 1936

Spheroid: Airy 1830

Projection: British National Grid

Central Meridian: 2 W

Vertical Reference: Newlyn

0 0.05 0.1 0.15 0.2 0.25 km

Scale: 1:2,500

Outer Dowsing Offshore Wind

2.10 - Public Rights of Way

(to be temporarily stopped up) Plan V5

DCO Application

Drawing No: PP1-ODOW-DEV-CS-PLN-0020\_05

Drawing:23 of 51			Page Size: A1		
Rev No:	Date	Description	Drawn	Checked	Approved
2.0	June 2024	Response to Section 51 Advice	GC	ODOW	ODOW
3.0	Sept 2024	Response to Rule 17 Letter Dated 31 July 2024	GC	ODOW	ODOW
4.0	Nov 2024	Deadline 2	GC	ODOW	ODOW
5.0	Feb 2025	Deadline 4a	GC	ODOW	ODOW

This document may only be used for the purpose for which it was commissioned and in accordance with the terms of engagement for that commission. Unauthorised use of this document in any form whatsoever is prohibited.





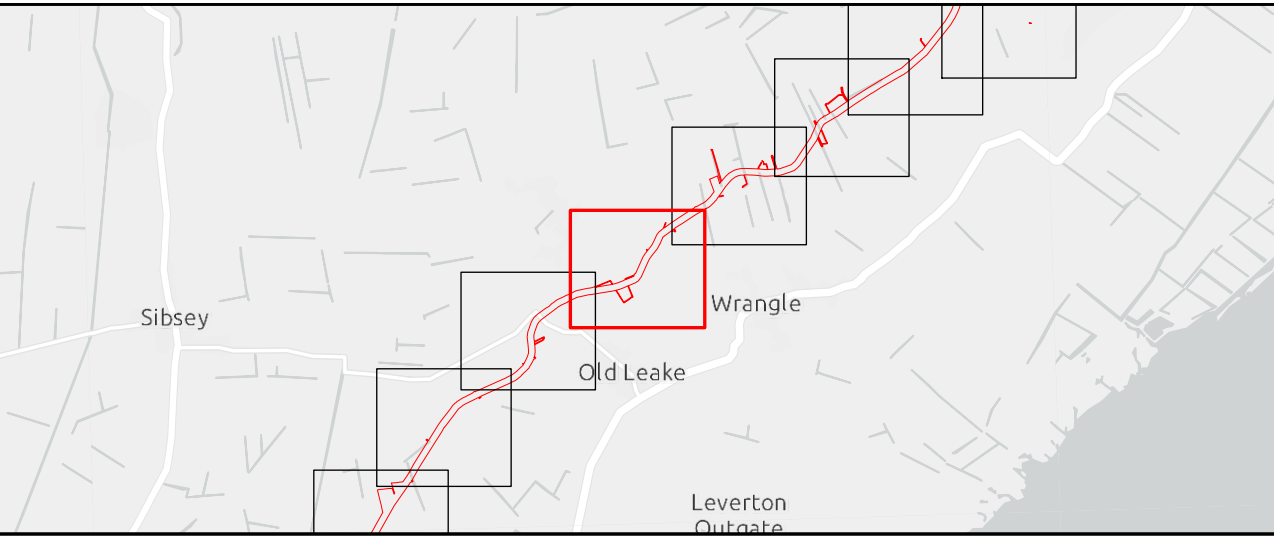
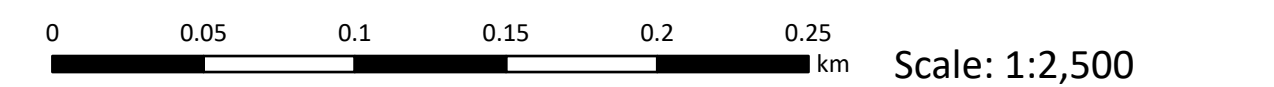
- Legend
- Order Limits
- Order Limits
- Sheet Extent
- Public Rights of Way**
- Public Footpath

Source:  
Contains Esri Community Maps Contributors, Esri UK, Esri, TomTom, Garmin, Foursquare, GeoTechnologies, Inc, METI/NASA, USGS, Esri UK, Esri, TomTom, Garmin, Foursquare, GeoTechnologies, Inc, METI/NASA, USGS.  
Based upon the Ordnance Survey Map with the sanction of the controller of HM Stationery Office. Crown Copyright Reserved. © OS Licence No. 0100031673

Notes:

Status:  
Pre-examination update

Onshore Coordinate System  
Datum: OSGB 1936  
Spheroid: Airy 1830  
Projection: British National Grid  
Central Meridian: 2 W  
Vertical Reference: Newlyn



Outer Dowsing Offshore Wind  
**2.10 - Public Rights of Way**  
**(to be temporarily stopped up) Plan V5**  
DCO Application

Drawing No: PP1-ODOW-DEV-CS-PLN-0020\_05

Drawing:24 of 51			Page Size: A1		
Rev No:	Date	Description	Drawn	Checked	Approved
2.0	June 2024	Response to Section 51 Advice	GC	ODOW	ODOW
3.0	Sept 2024	Response to Rule 17 Letter Dated 31 July 2024	GC	ODOW	ODOW
4.0	Nov 2024	Deadline 2	GC	ODOW	ODOW
5.0	Feb 2025	Deadline 4a	GC	ODOW	ODOW



This document may only be used for the purpose for which it was commissioned and in accordance with the terms of engagement for that commission. Unauthorised use of this document in any form whatsoever is prohibited.





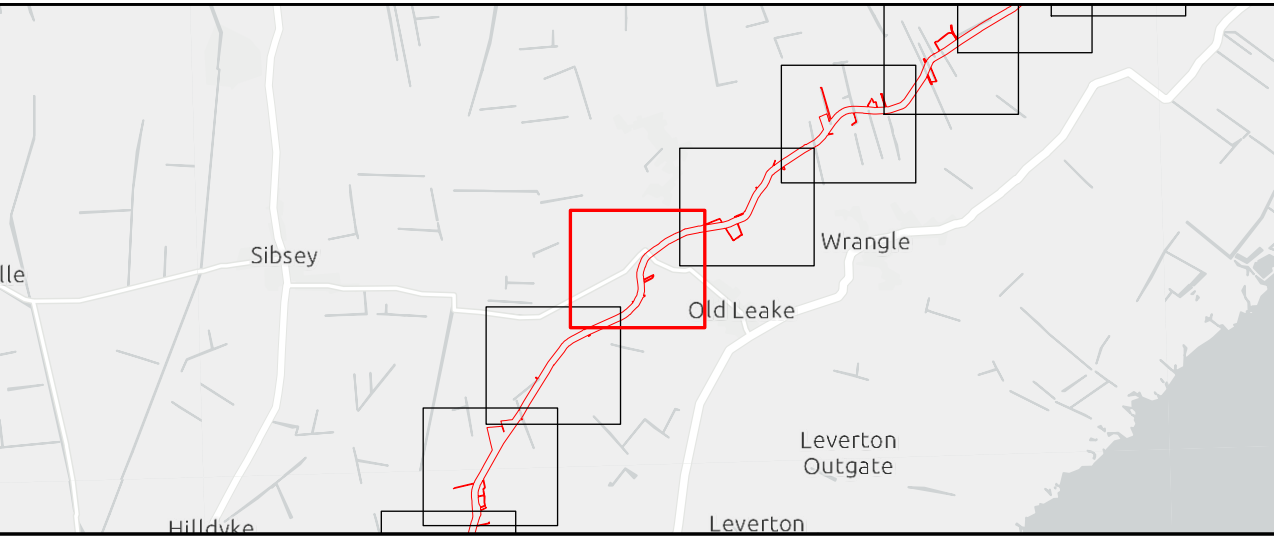
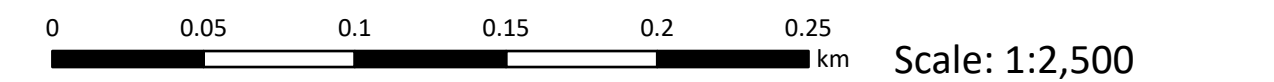
- Legend
- Order Limits
- Order Limits
- Sheet Extent

Source:  
Contains Esri Community Maps Contributors, Esri UK, Esri, TomTom, Garmin, Foursquare, GeoTechnologies, Inc, METI/NASA, USGS, Esri UK, Esri, TomTom, Garmin, Foursquare, GeoTechnologies, Inc, METI/NASA, USGS.  
Based upon the Ordnance Survey Map with the sanction of the controller of HM Stationary Office. Crown Copyright Reserved. © OS Licence No. 0100031673

Notes:

Status:  
Pre-examination update

Onshore Coordinate System  
Datum: OSGB 1936  
Spheroid: Airy 1830  
Projection: British National Grid  
Central Meridian: 2 W  
Vertical Reference: Newlyn



Outer Dowsing Offshore Wind  
2.10 - Public Rights of Way  
(to be temporarily stopped up) Plan V5  
DCO Application

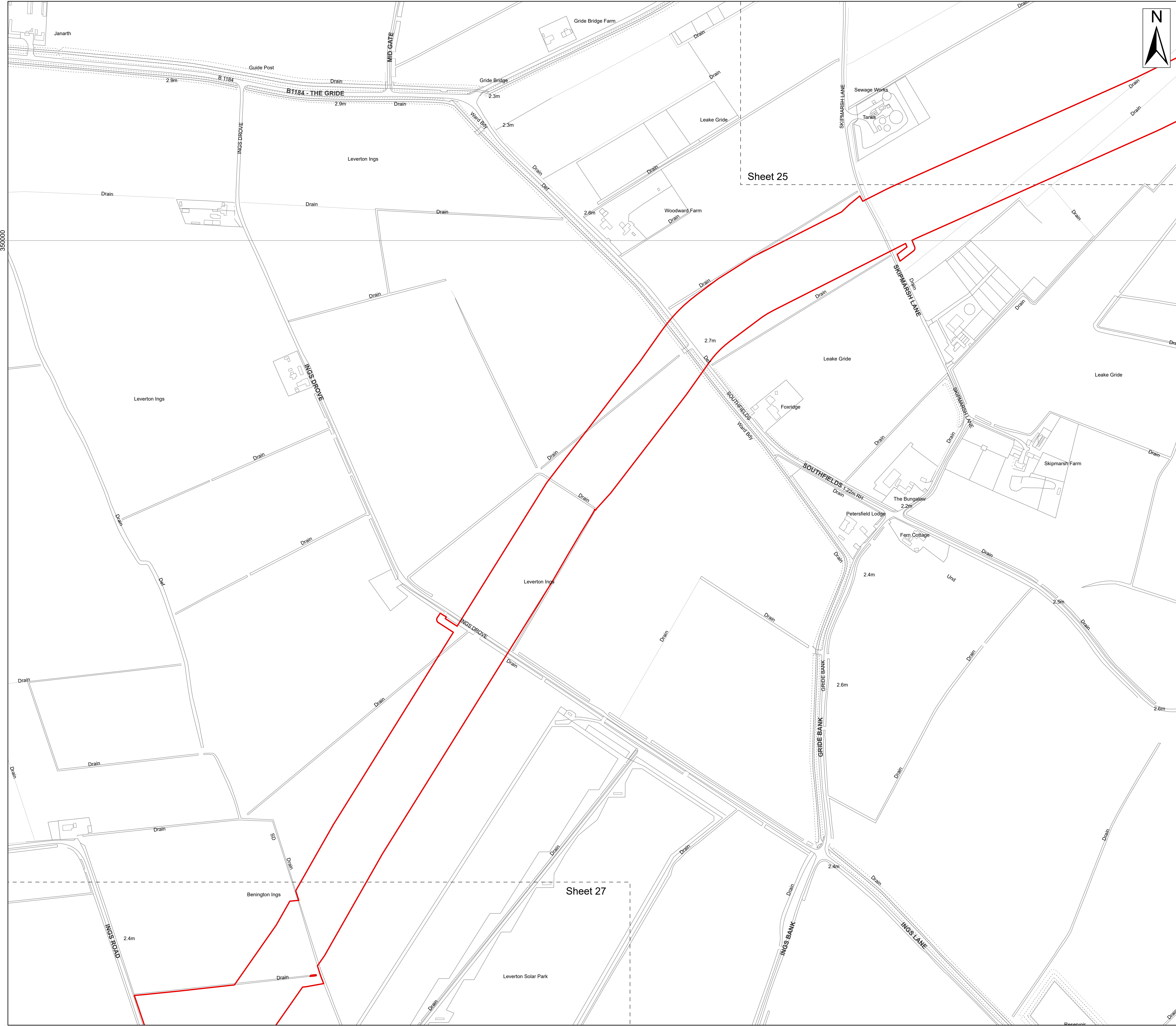
Drawing No: PP1-ODOW-DEV-CS-PLN-0020\_05

Drawing:25 of 51			Page Size: A1		
Rev No:	Date	Description	Drawn	Checked	Approved
2.0	June 2024	Response to Section 51 Advice	GC	ODOW	ODOW
3.0	Sept 2024	Response to Rule 17 Letter Dated 31 July 2024	GC	ODOW	ODOW
4.0	Nov 2024	Deadline 2	GC	ODOW	ODOW
5.0	Feb 2025	Deadline 4a	GC	ODOW	ODOW



This document may only be used for the purpose for which it was commissioned and in accordance with the terms of engagement for that commission. Unauthorised use of this document in any form whatsoever is prohibited.





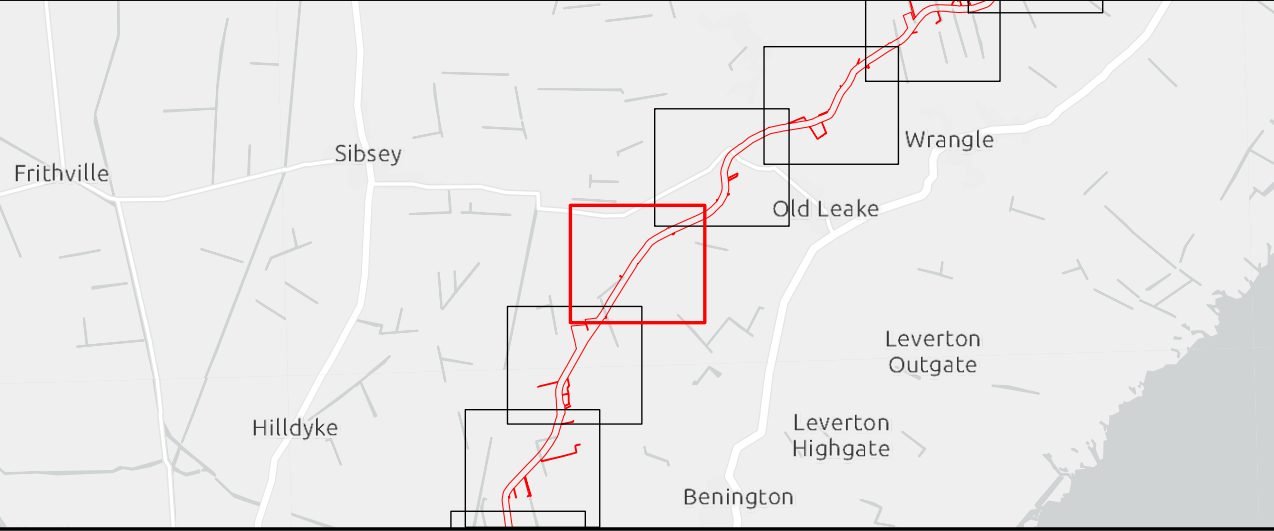
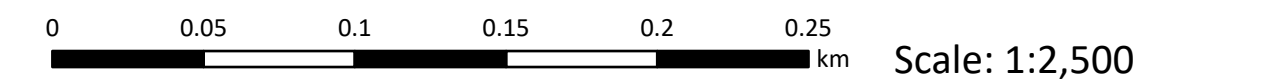
- Legend
- Order Limits
  - Order Limits
  - Sheet Extent

Source:  
Contains Esri Community Maps Contributors, Esri UK, Esri, TomTom, Garmin, Foursquare, GeoTechnologies, Inc, METI/NASA, USGS, Esri UK, Esri, TomTom, Garmin, Foursquare, GeoTechnologies, Inc, METI/NASA, USGS.  
Based upon the Ordnance Survey Map with the sanction of the controller of HM Stationary Office. Crown Copyright Reserved. © OS Licence No. 0100031673

Notes:

Status:  
Pre-examination update

Onshore Coordinate System  
Datum: OSGB 1936  
Spheroid: Airy 1830  
Projection: British National Grid  
Central Meridian: 2 W  
Vertical Reference: Newlyn



## Outer Dowsing Offshore Wind 2.10 - Public Rights of Way (to be temporarily stopped up) Plan V5 DCO Application

Drawing No: PP1-ODOW-DEV-CS-PLN-0020\_05

Drawing:26 of 51			Page Size: A1		
Rev No:	Date	Description	Drawn	Checked	Approved
2.0	June 2024	Response to Section 51 Advice	GC	ODOW	ODOW
3.0	Sept 2024	Response to Rule 17 Letter Dated 31 July 2024	GC	ODOW	ODOW
4.0	Nov 2024	Deadline 2	GC	ODOW	ODOW
5.0	Feb 2025	Deadline 4a	GC	ODOW	ODOW



This document may only be used for the purpose for which it was commissioned and in accordance with the terms of engagement for that commission. Unauthorised use of this document in any form whatsoever is prohibited.





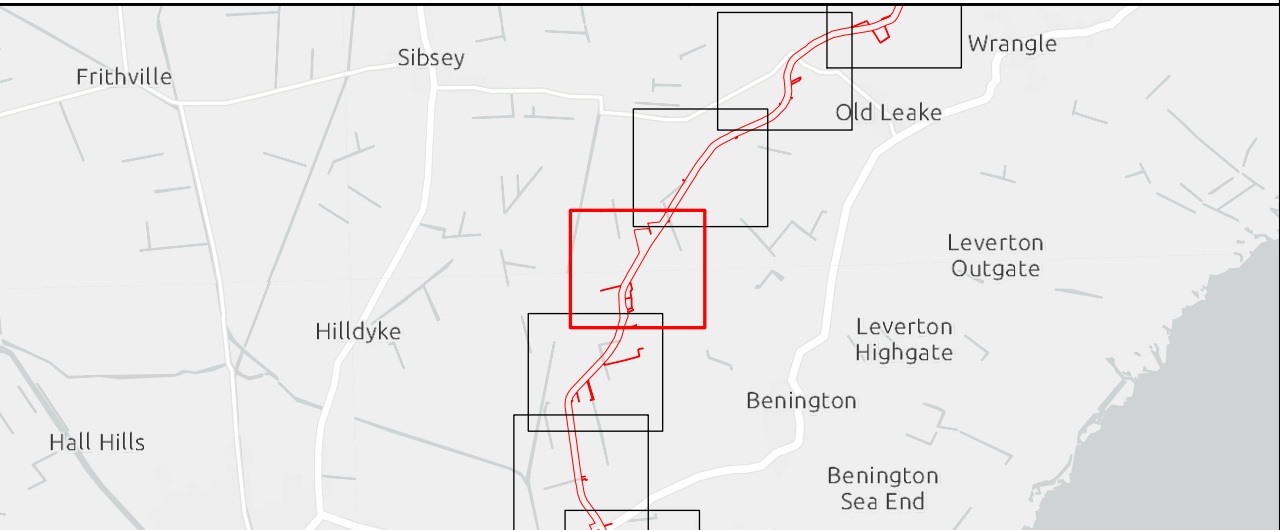
- Legend
- Order Limits
- Order Limits
- Sheet Extent

Source:  
Contains Esri Community Maps Contributors, Esri UK, Esri, TomTom, Garmin, Foursquare, GeoTechnologies, Inc, METI/NASA, USGS, Esri UK, Esri, TomTom, Garmin, Foursquare, GeoTechnologies, Inc, METI/NASA, USGS.  
Based upon the Ordnance Survey Map with the sanction of the controller of HM Stationery Office. Crown Copyright Reserved. © OS Licence No. 0100031673

Notes:

Status:  
Pre-examination update

Onshore Coordinate System  
Datum: OSGB 1936  
Spheroid: Airy 1830  
Projection: British National Grid  
Central Meridian: 2 W  
Vertical Reference: Newlyn



Outer Dowsing Offshore Wind  
2.10 - Public Rights of Way  
(to be temporarily stopped up) Plan V5  
DCO Application

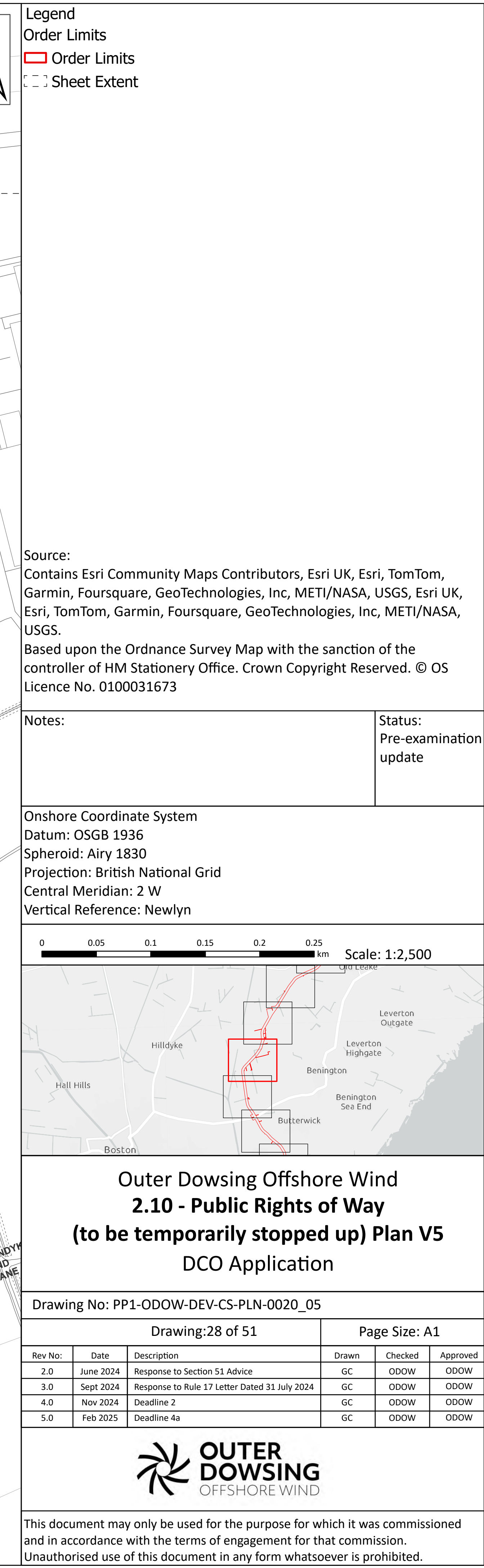
Drawing No: PP1-ODOW-DEV-CS-PLN-0020\_05

Drawing:27 of 51			Page Size: A1		
Rev No:	Date	Description	Drawn	Checked	Approved
2.0	June 2024	Response to Section 51 Advice	GC	ODOW	ODOW
3.0	Sept 2024	Response to Rule 17 Letter Dated 31 July 2024	GC	ODOW	ODOW
4.0	Nov 2024	Deadline 2	GC	ODOW	ODOW
5.0	Feb 2025	Deadline 4a	GC	ODOW	ODOW



This document may only be used for the purpose for which it was commissioned and in accordance with the terms of engagement for that commission. Unauthorised use of this document in any form whatsoever is prohibited.





<p>This document may only be used for the purpose for which it was commissioned and in accordance with the terms of engagement for that commission.</p> <p>Unauthorised use of this document in any form whatsoever is prohibited.</p>
--



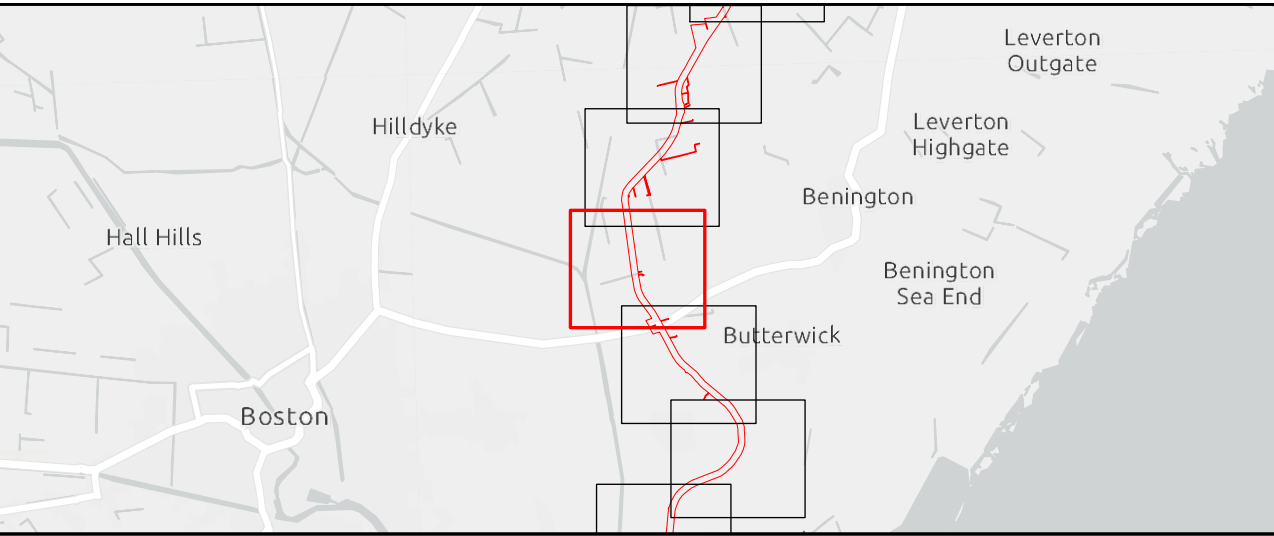
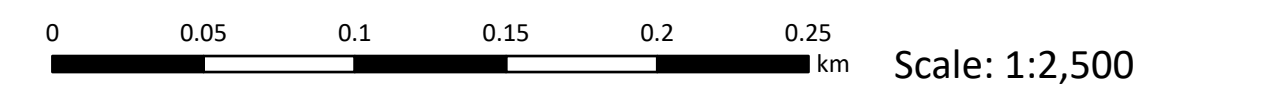


- Legend
- Order Limits
  - Order Limits
  - Sheet Extent
  - Public Rights of Way**
  - Public Footpath

Source:  
Contains Esri Community Maps Contributors, Esri UK, Esri, TomTom, Garmin, Foursquare, GeoTechnologies, Inc, METI/NASA, USGS, Esri UK, Esri, TomTom, Garmin, Foursquare, GeoTechnologies, Inc, METI/NASA, USGS.  
Based upon the Ordnance Survey Map with the sanction of the controller of HM Stationery Office. Crown Copyright Reserved. © OS Licence No. 0100031673

Notes:	Status: Pre-examination update
--------	-----------------------------------

Onshore Coordinate System  
Datum: OSGB 1936  
Spheroid: Airy 1830  
Projection: British National Grid  
Central Meridian: 2 W  
Vertical Reference: Newlyn



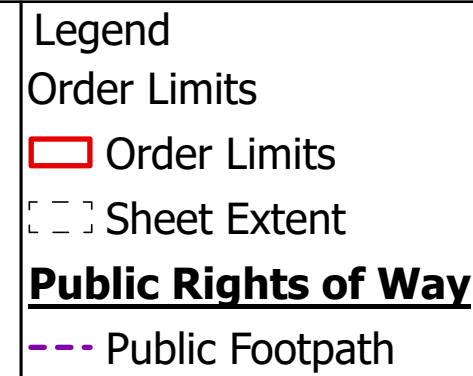
Outer Dowsing Offshore Wind  
**2.10 - Public Rights of Way**  
**(to be temporarily stopped up) Plan V5**  
DCO Application

Drawing No: PP1-ODOW-DEV-CS-PLN-0020_05			Drawing:29 of 51			Page Size: A1		
Rev No:	Date	Description	Drawn	Checked	Approved			
2.0	June 2024	Response to Section 51 Advice	GC	ODOW	ODOW			
3.0	Sept 2024	Response to Rule 17 Letter Dated 31 July 2024	GC	ODOW	ODOW			
4.0	Nov 2024	Deadline 2	GC	ODOW	ODOW			
5.0	Feb 2025	Deadline 4a	GC	ODOW	ODOW			



This document may only be used for the purpose for which it was commissioned and in accordance with the terms of engagement for that commission. Unauthorised use of this document in any form whatsoever is prohibited.

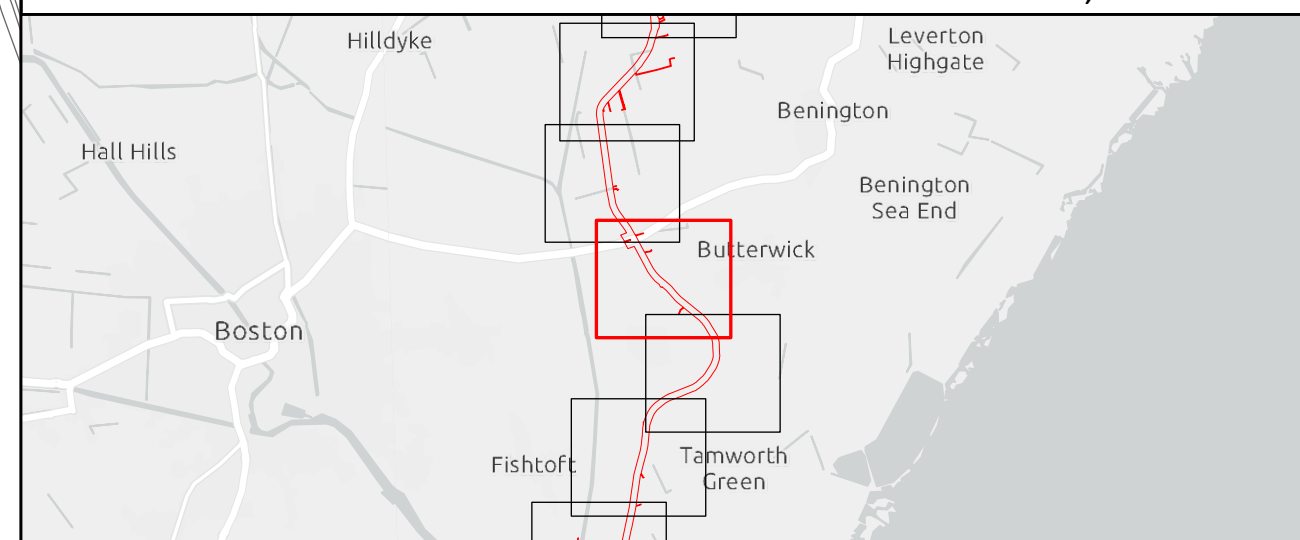





Source:  
Contains Esri Community Maps Contributors, Esri UK, Esri, TomTom, Garmin, Foursquare, GeoTechnologies, Inc, METI/NASA, USGS, Esri UK, Esri, TomTom, Garmin, Foursquare, GeoTechnologies, Inc, METI/NASA, USGS.  
Based upon the Ordnance Survey Map with the sanction of the controller of HM Stationery Office. Crown Copyright Reserved. © OS Licence No. 0100031673

Notes:	Status: Pre-examination update
--------	--------------------------------------

Onshore Coordinate System
Datum: OSGB 1936
Spheroid: Airy 1830
Projection: British National Grid
Central Meridian: 2 W
Vertical Reference: Newlyn



Outer Dowsing Offshore Wind  
**2.10 - Public Rights of Way**  
**(to be temporarily stopped up) Plan V5**  
DCO Application

Drawing No: PP1-ODOW-DEV-CS-PLN-0020\_05

Drawing:30 of 51			Page Size: A1		
Rev No:	Date	Description	Drawn	Checked	Approved
2.0	June 2024	Response to Section 51 Advice	GC	ODOW	ODOW
3.0	Sept 2024	Response to Rule 17 Letter Dated 31 July 2024	GC	ODOW	ODOW
4.0	Nov 2024	Deadline 2	GC	ODOW	ODOW
5.0	Feb 2025	Deadline 4a	GC	ODOW	ODOW



This document may only be used for the purpose for which it was commissioned and in accordance with the terms of engagement for that commission. Unauthorised use of this document in any form whatsoever is prohibited.





- Legend
- Order Limits
- Order Limits
- Sheet Extent

Source:

Contains Esri Community Maps Contributors, Esri UK, Esri, TomTom, Garmin, Foursquare, GeoTechnologies, Inc, METI/NASA, USGS, Esri UK, Esri, TomTom, Garmin, Foursquare, GeoTechnologies, Inc, METI/NASA, USGS.

Based upon the Ordnance Survey Map with the sanction of the controller of HM Stationery Office. Crown Copyright Reserved. © OS Licence No. 0100031673

Notes:	Status: Pre-examination update
--------	--------------------------------------

Onshore Coordinate System

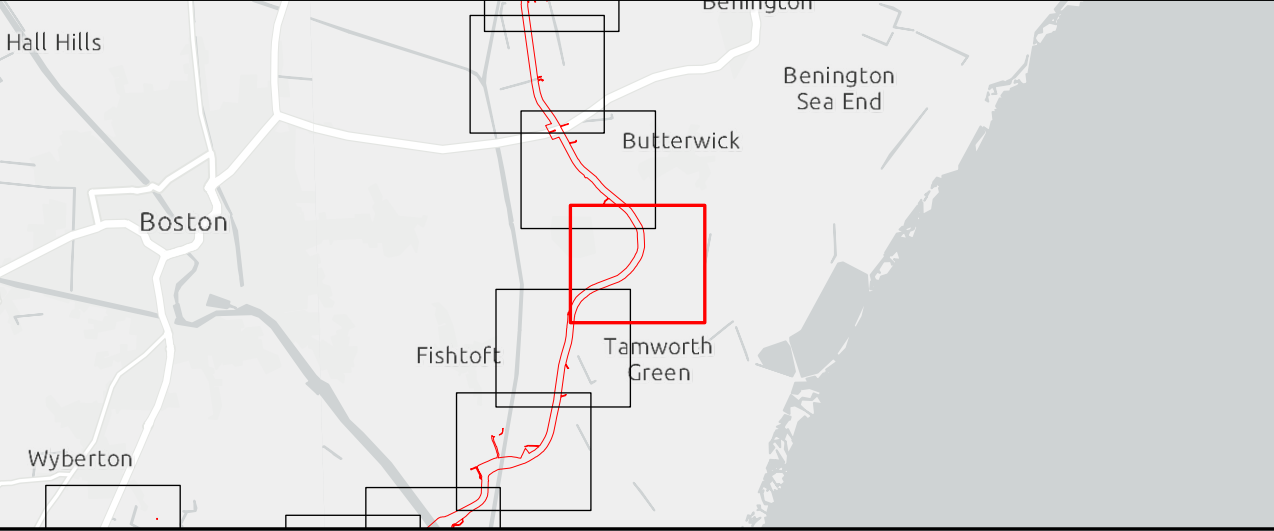
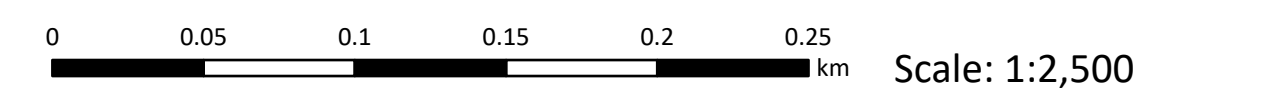
Datum: OSGB 1936

Spheroid: Airy 1830

Projection: British National Grid

Central Meridian: 2 W

Vertical Reference: Newlyn



Outer Dowsing Offshore Wind

**2.10 - Public Rights of Way**

**(to be temporarily stopped up) Plan V5**

DCO Application

Drawing No: PP1-ODOW-DEV-CS-PLN-0020_05			Drawing:31 of 51			Page Size: A1		
Rev No:	Date	Description	Drawn	Checked	Approved			
2.0	June 2024	Response to Section 51 Advice	GC	ODOW	ODOW			
3.0	Sept 2024	Response to Rule 17 Letter Dated 31 July 2024	GC	ODOW	ODOW			
4.0	Nov 2024	Deadline 2	GC	ODOW	ODOW			
5.0	Feb 2025	Deadline 4a	GC	ODOW	ODOW			



This document may only be used for the purpose for which it was commissioned and in accordance with the terms of engagement for that commission. Unauthorised use of this document in any form whatsoever is prohibited.





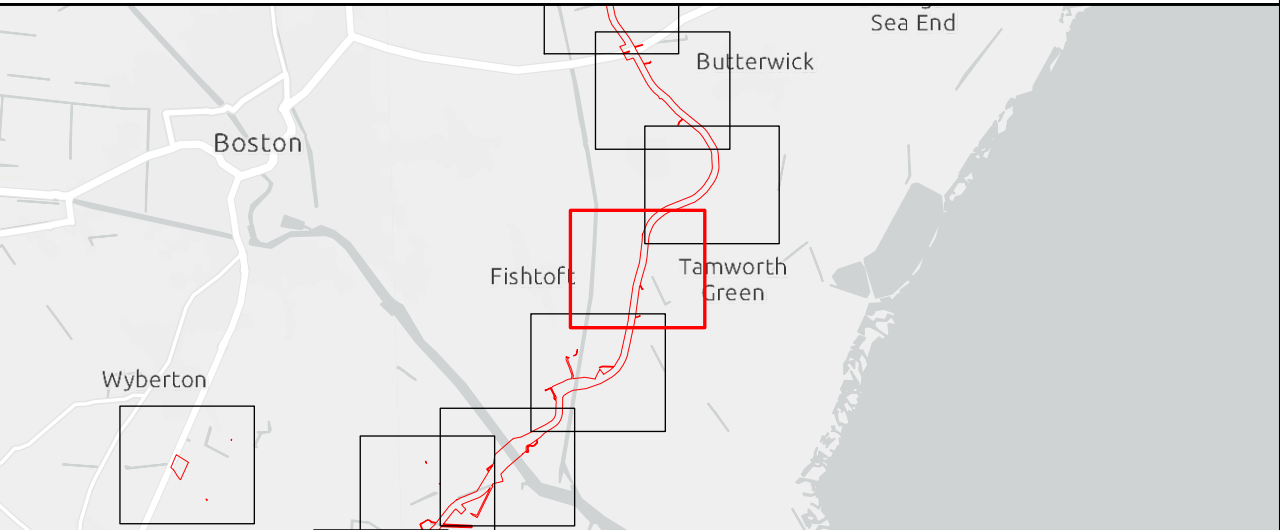
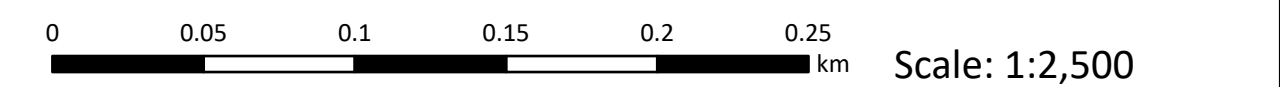
- Legend
- Order Limits
- Order Limits
- Sheet Extent
- Public Rights of Way**
- Public Footpath

Source:  
Contains Esri Community Maps Contributors, Esri UK, Esri, TomTom, Garmin, Foursquare, GeoTechnologies, Inc, METI/NASA, USGS, Esri UK, Esri, TomTom, Garmin, Foursquare, GeoTechnologies, Inc, METI/NASA, USGS.  
Based upon the Ordnance Survey Map with the sanction of the controller of HM Stationary Office. Crown Copyright Reserved. © OS Licence No. 0100031673

Notes:

Status:  
Pre-examination update

Onshore Coordinate System  
Datum: OSGB 1936  
Spheroid: Airy 1830  
Projection: British National Grid  
Central Meridian: 2 W  
Vertical Reference: Newlyn



Outer Dowsing Offshore Wind  
2.10 - Public Rights of Way  
(to be temporarily stopped up) Plan V5  
DCO Application

Drawing No: PP1-ODOW-DEV-CS-PLN-0020\_05

Drawing:32 of 51			Page Size: A1		
Rev No:	Date	Description	Drawn	Checked	Approved
2.0	June 2024	Response to Section 51 Advice	GC	ODOW	ODOW
3.0	Sept 2024	Response to Rule 17 Letter Dated 31 July 2024	GC	ODOW	ODOW
4.0	Nov 2024	Deadline 2	GC	ODOW	ODOW
5.0	Feb 2025	Deadline 4a	GC	ODOW	ODOW



This document may only be used for the purpose for which it was commissioned and in accordance with the terms of engagement for that commission. Unauthorised use of this document in any form whatsoever is prohibited.





Legend

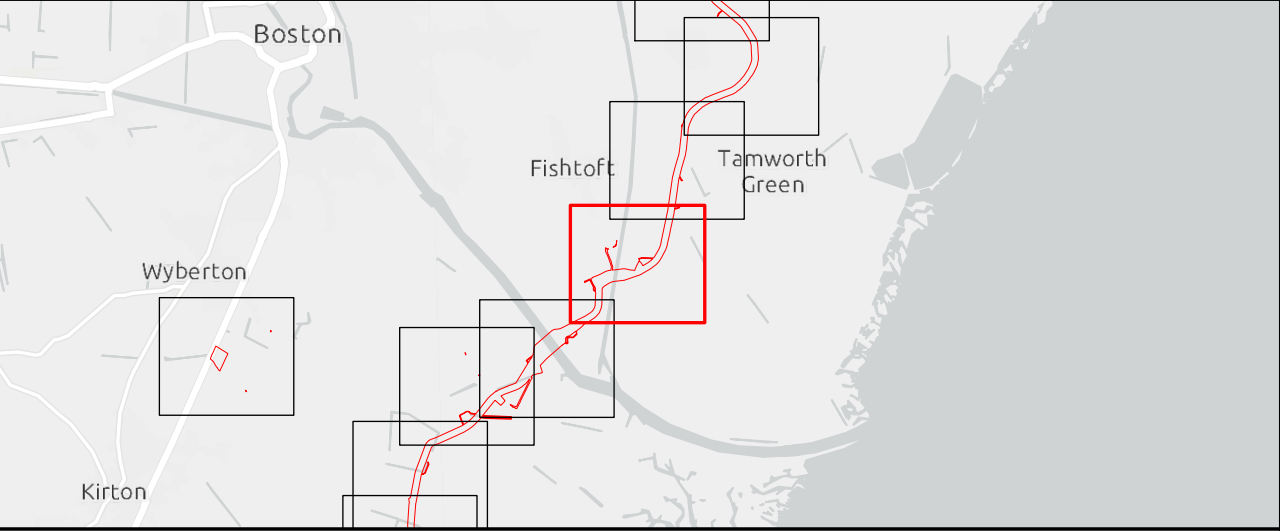
- Order Limits
- Order Limits
- Sheet Extent
- Public Rights of Way**
- Public Footpath
- PRoW to be temporarily stopped up**
- Open - no impact
- PRoW to be temporarily stopped up - start and end points**
- Open - no impact

Source:  
Contains Esri Community Maps Contributors, Esri UK, Esri, TomTom, Garmin, Foursquare, GeoTechnologies, Inc, METI/NASA, USGS, Esri UK, Esri, TomTom, Garmin, Foursquare, GeoTechnologies, Inc, METI/NASA, USGS.  
Based upon the Ordnance Survey Map with the sanction of the controller of HM Stationary Office. Crown Copyright Reserved. © OS Licence No. 0100031673

Notes:

Status:  
Pre-examination update

Onshore Coordinate System  
Datum: OSGB 1936  
Spheroid: Airy 1830  
Projection: British National Grid  
Central Meridian: 2 W  
Vertical Reference: Newlyn



Outer Dowsing Offshore Wind  
2.10 - Public Rights of Way  
(to be temporarily stopped up) Plan V5  
DCO Application

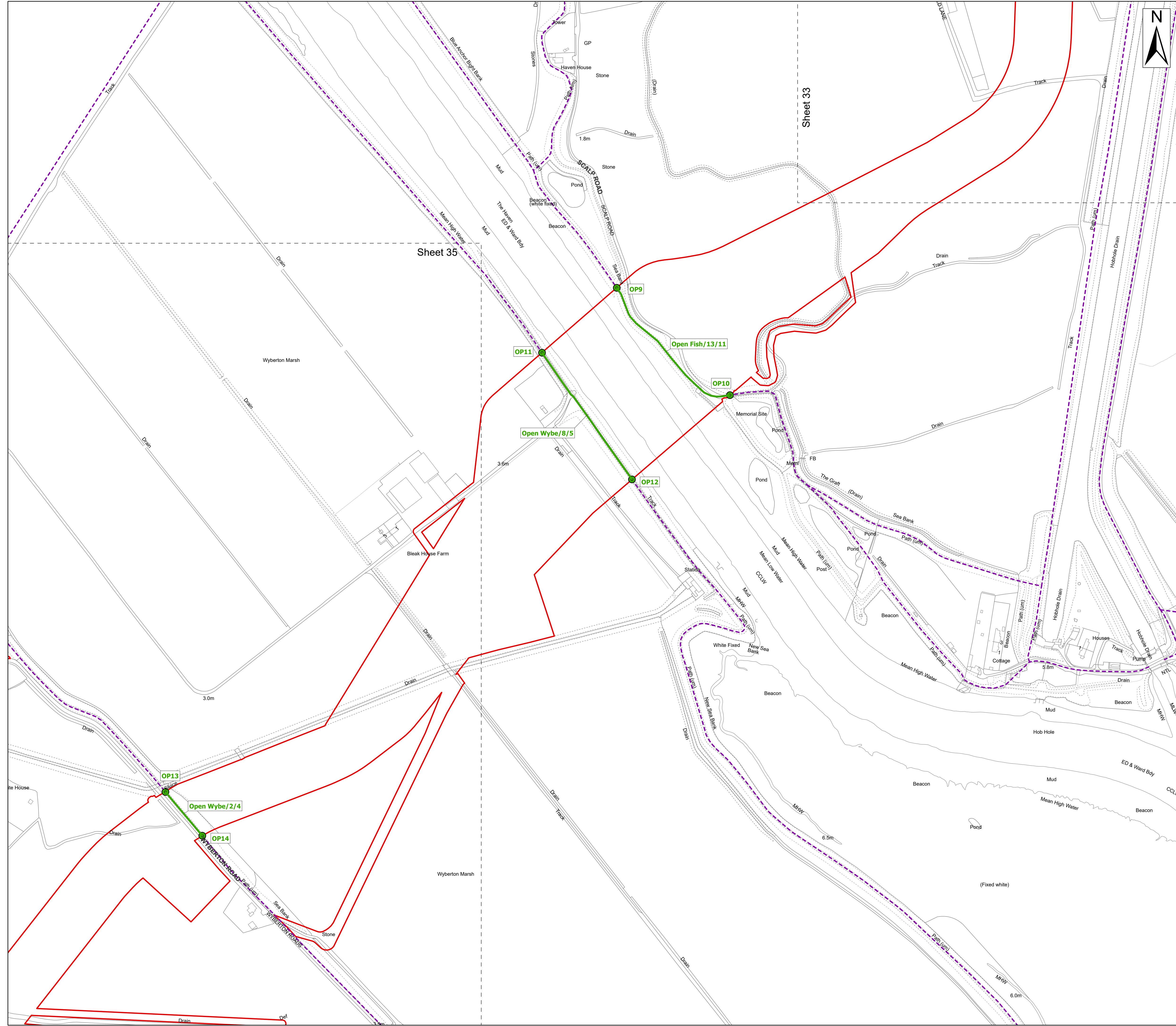
Drawing No: PP1-ODOW-DEV-CS-PLN-0020\_05

Drawing:33 of 51			Page Size: A1		
Rev No:	Date	Description	Drawn	Checked	Approved
2.0	June 2024	Response to Section 51 Advice	GC	ODOW	ODOW
3.0	Sept 2024	Response to Rule 17 Letter Dated 31 July 2024	GC	ODOW	ODOW
4.0	Nov 2024	Deadline 2	GC	ODOW	ODOW
5.0	Feb 2025	Deadline 4a	GC	ODOW	ODOW



This document may only be used for the purpose for which it was commissioned and in accordance with the terms of engagement for that commission. Unauthorised use of this document in any form whatsoever is prohibited.





Legend

Order Limits

Order Limits

Sheet Extent

**Public Rights of Way**

Public Footpath

**PRoW to be temporarily stopped up**

Open - no impact

**PRoW to be temporarily stopped up - start and end points**

Open - no impact

Source:

Contains Esri Community Maps Contributors, Esri UK, Esri, TomTom, Garmin, Foursquare, GeoTechnologies, Inc, METI/NASA, USGS, Esri UK, Esri, TomTom, Garmin, Foursquare, GeoTechnologies, Inc, METI/NASA, USGS.

Based upon the Ordnance Survey Map with the sanction of the controller of HM Stationery Office. Crown Copyright Reserved. © OS Licence No. 0100031673

Notes:

Status: Pre-examination update

Onshore Coordinate System

Datum: OSGB 1936

Spheroid: Airy 1830

Projection: British National Grid

Central Meridian: 2 W

Vertical Reference: Newlyn

00.050.10.150.20.25

km

Scale: 1:2,500

Outer Dowsing Offshore Wind

2.10 - Public Rights of Way

(to be temporarily stopped up) Plan V5

DCO Application

Drawing No: PP1-ODOW-DEV-CS-PLN-0020\_05

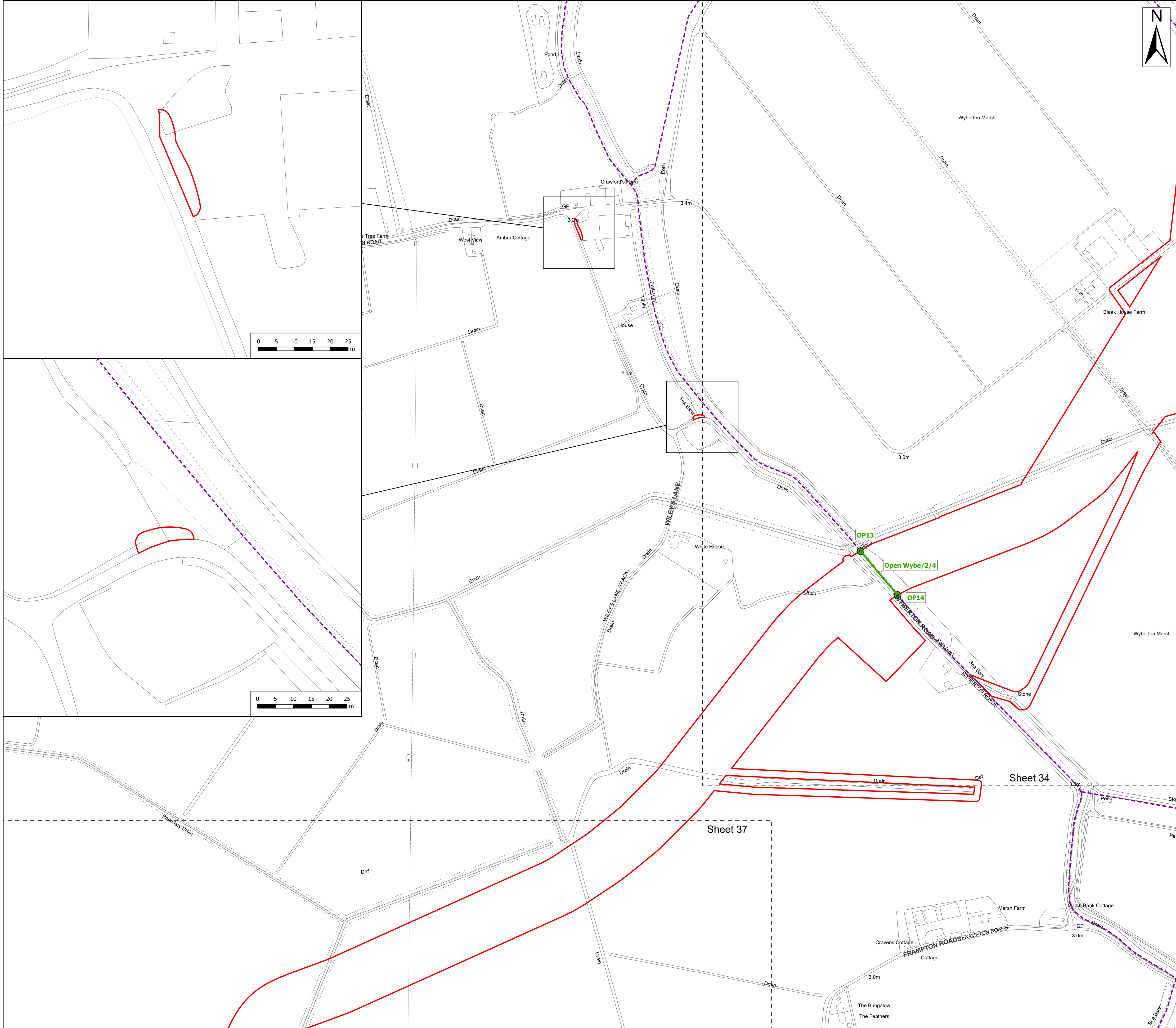
Drawing:34 of 51

Page Size: A1

Rev No:	Date	Description	Drawn	Checked	Approved
2.0	June 2024	Response to Section 51 Advice	GC	ODOW	ODOW
3.0	Sept 2024	Response to Rule 17 Letter Dated 31 July 2024	GC	ODOW	ODOW
4.0	Nov 2024	Deadline 2	GC	ODOW	ODOW
5.0	Feb 2025	Deadline 4a	GC	ODOW	ODOW

This document may only be used for the purpose for which it was commissioned and in accordance with the terms of engagement for that commission. Unauthorised use of this document in any form whatsoever is prohibited.





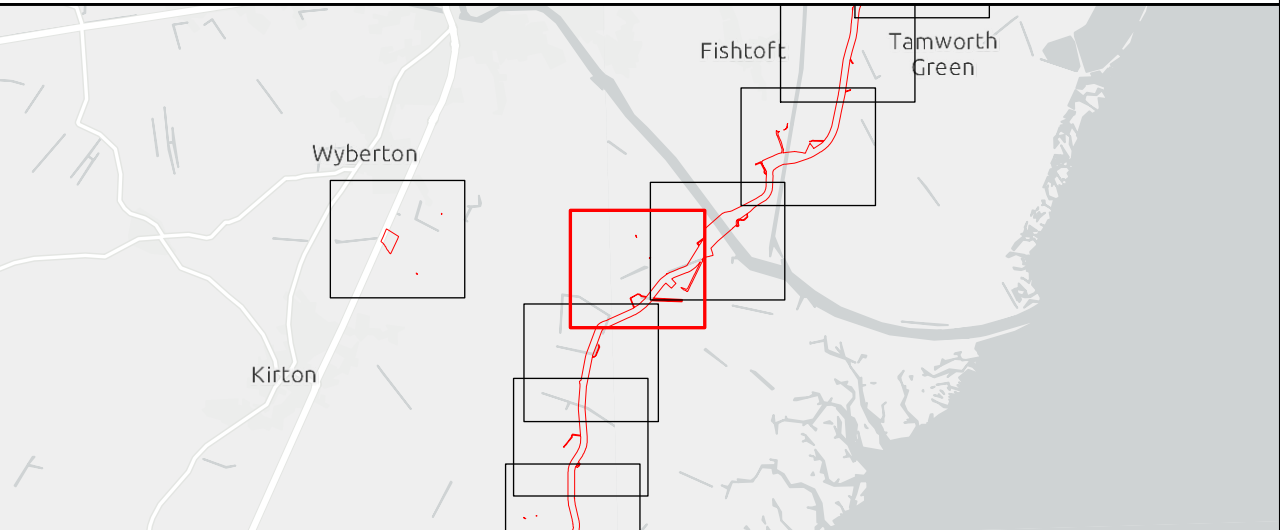
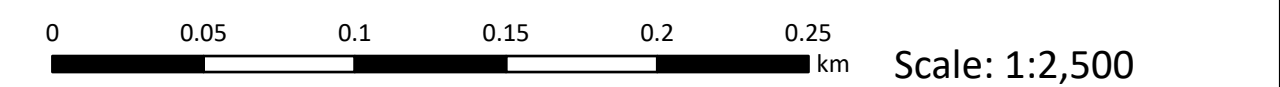
- Legend
- Order Limits
  - Order Limits
  - Sheet Extent
  - Public Rights of Way**
  - Public Footpath
  - PRoW to be temporarily stopped up**
  - Open - no impact
  - PRoW to be temporarily stopped up - start and end points**
  - Open - no impact

Source:  
Contains Esri Community Maps Contributors, Esri UK, Esri, TomTom, Garmin, Foursquare, GeoTechnologies, Inc, METI/NASA, USGS, Esri UK, Esri, TomTom, Garmin, Foursquare, GeoTechnologies, Inc, METI/NASA, USGS.  
Based upon the Ordnance Survey Map with the sanction of the controller of HM Stationery Office. Crown Copyright Reserved. © OS Licence No. 0100031673

Notes:

Status:  
Pre-examination update

Onshore Coordinate System  
Datum: OSGB 1936  
Spheroid: Airy 1830  
Projection: British National Grid  
Central Meridian: 2 W  
Vertical Reference: Newlyn



## Outer Dowsing Offshore Wind 2.10 - Public Rights of Way (to be temporarily stopped up) Plan V5 DCO Application

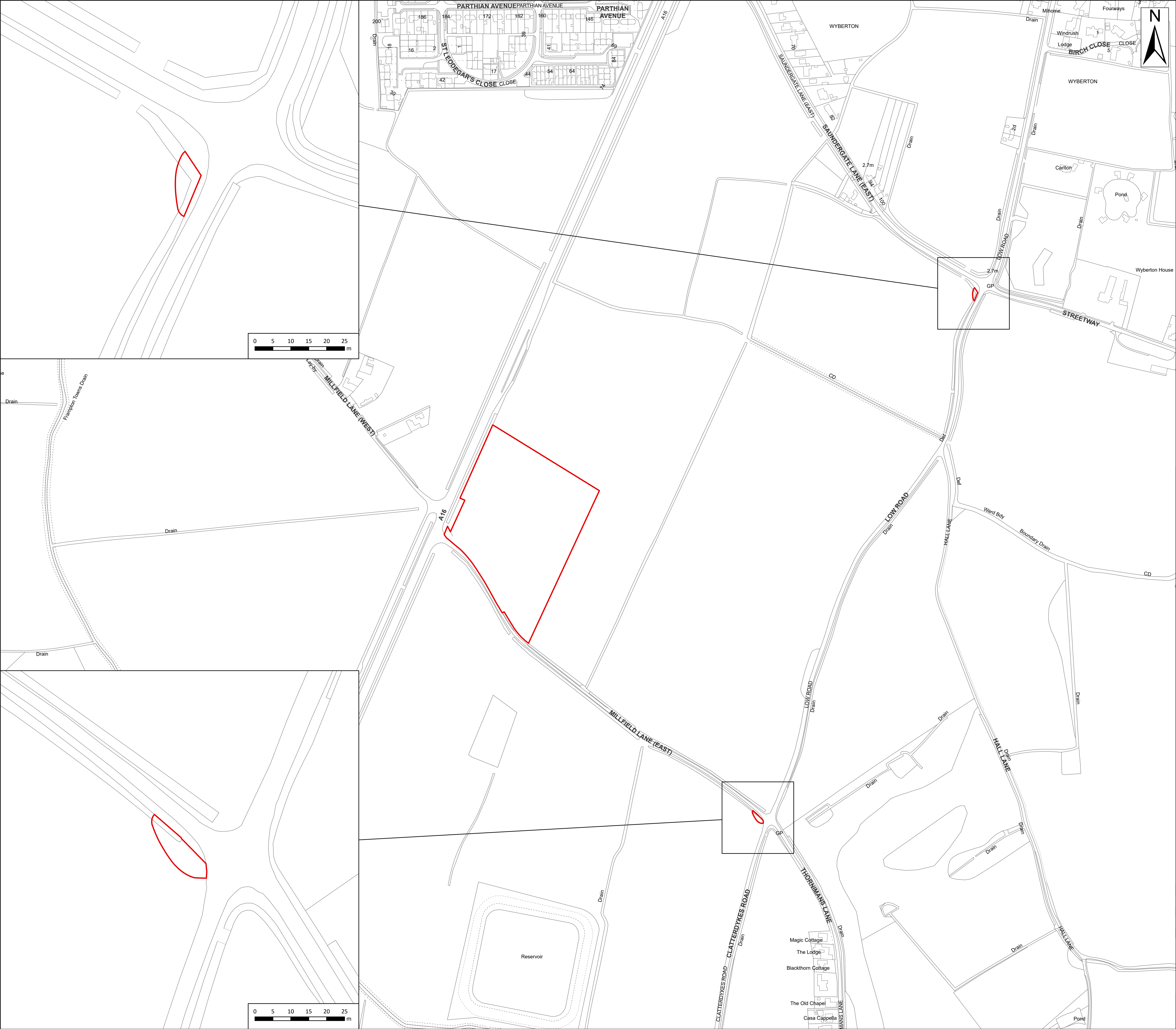
Drawing No: PP1-ODOW-DEV-CS-PLN-0020\_05

Drawing:35 of 51			Page Size: A1		
Rev No:	Date	Description	Drawn	Checked	Approved
2.0	June 2024	Response to Section 51 Advice	GC	ODOW	ODOW
3.0	Sept 2024	Response to Rule 17 Letter Dated 31 July 2024	GC	ODOW	ODOW
4.0	Nov 2024	Deadline 2	GC	ODOW	ODOW
5.0	Feb 2025	Deadline 4a	GC	ODOW	ODOW



This document may only be used for the purpose for which it was commissioned and in accordance with the terms of engagement for that commission. Unauthorised use of this document in any form whatsoever is prohibited.





Legend

Order Limits

Order Limits

**Public Rights of Way**

Public Bridleway

Source:

Contains Esri Community Maps Contributors, Esri UK, Esri, TomTom, Garmin, Foursquare, GeoTechnologies, Inc, METI/NASA, USGS, Esri UK, Esri, TomTom, Garmin, Foursquare, GeoTechnologies, Inc, METI/NASA, USGS.

Based upon the Ordnance Survey Map with the sanction of the controller of HM Stationery Office. Crown Copyright Reserved. © OS Licence No. 0100031673

Notes:

Status:  
Pre-examination update

Onshore Coordinate System

Datum: OSGB 1936

Spheroid: Airy 1830

Projection: British National Grid

Central Meridian: 2 W

Vertical Reference: Newlyn

00.050.10.150.20.25

km

Scale: 1:2,500

Outer Dowsing Offshore Wind

2.10 - Public Rights of Way

(to be temporarily stopped up) Plan V5

DCO Application

Drawing No: PP1-ODOW-DEV-CS-PLN-0020\_05

Drawing:36 of 51

Page Size: A1

Rev No:	Date	Description	Drawn	Checked	Approved
2.0	June 2024	Response to Section 51 Advice	GC	ODOW	ODOW
3.0	Sept 2024	Response to Rule 17 Letter Dated 31 July 2024	GC	ODOW	ODOW
4.0	Nov 2024	Deadline 2	GC	ODOW	ODOW
5.0	Feb 2025	Deadline 4a	GC	ODOW	ODOW

**OUTER DOWSING**  
OFFSHORE WIND

This document may only be used for the purpose for which it was commissioned and in accordance with the terms of engagement for that commission. Unauthorised use of this document in any form whatsoever is prohibited.





- Legend
- Order Limits
- Order Limits
- Sheet Extent
- Public Rights of Way**
- Public Footpath

Source:

Contains Esri Community Maps Contributors, Esri UK, Esri, TomTom, Garmin, Foursquare, GeoTechnologies, Inc, METI/NASA, USGS, Esri UK, Esri, TomTom, Garmin, Foursquare, GeoTechnologies, Inc, METI/NASA, USGS.

Based upon the Ordnance Survey Map with the sanction of the controller of HM Stationery Office. Crown Copyright Reserved. © OS Licence No. 0100031673

Notes:	Status: Pre-examination update
--------	--------------------------------------

Onshore Coordinate System

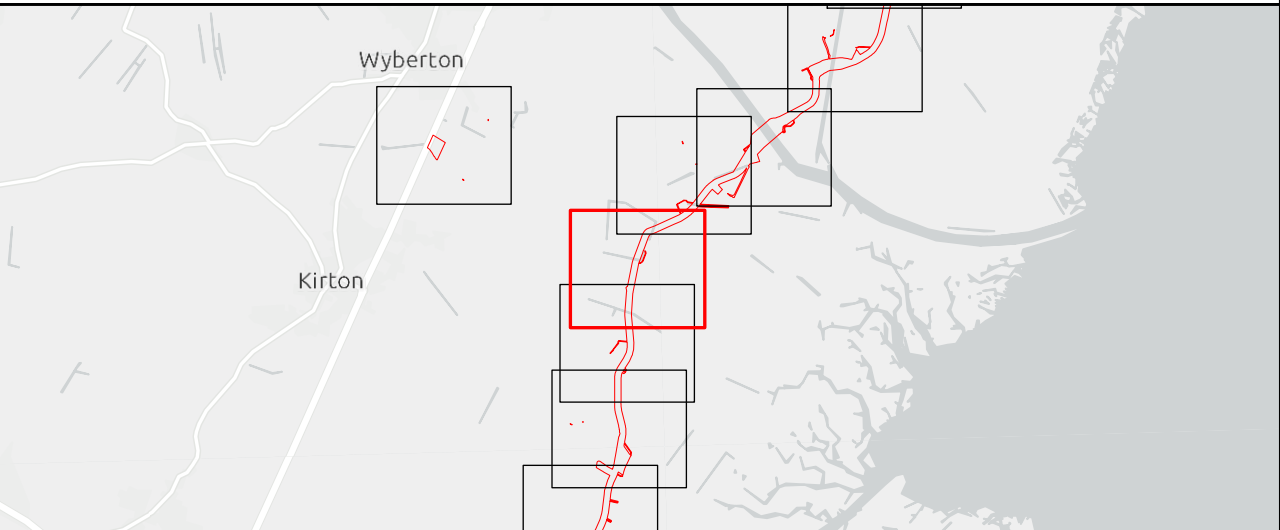
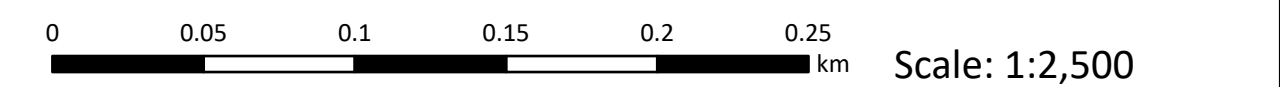
Datum: OSGB 1936

Spheroid: Airy 1830

Projection: British National Grid

Central Meridian: 2 W

Vertical Reference: Newlyn



Outer Dowsing Offshore Wind

**2.10 - Public Rights of Way**

**(to be temporarily stopped up) Plan V5**

DCO Application

Drawing No: PP1-ODOW-DEV-CS-PLN-0020_05			Drawing:37 of 51			Page Size: A1		
Rev No:	Date	Description	Drawn	Checked	Approved			
2.0	June 2024	Response to Section 51 Advice	GC	ODOW	ODOW			
3.0	Sept 2024	Response to Rule 17 Letter Dated 31 July 2024	GC	ODOW	ODOW			
4.0	Nov 2024	Deadline 2	GC	ODOW	ODOW			
5.0	Feb 2025	Deadline 4a	GC	ODOW	ODOW			



This document may only be used for the purpose for which it was commissioned and in accordance with the terms of engagement for that commission. Unauthorised use of this document in any form whatsoever is prohibited.





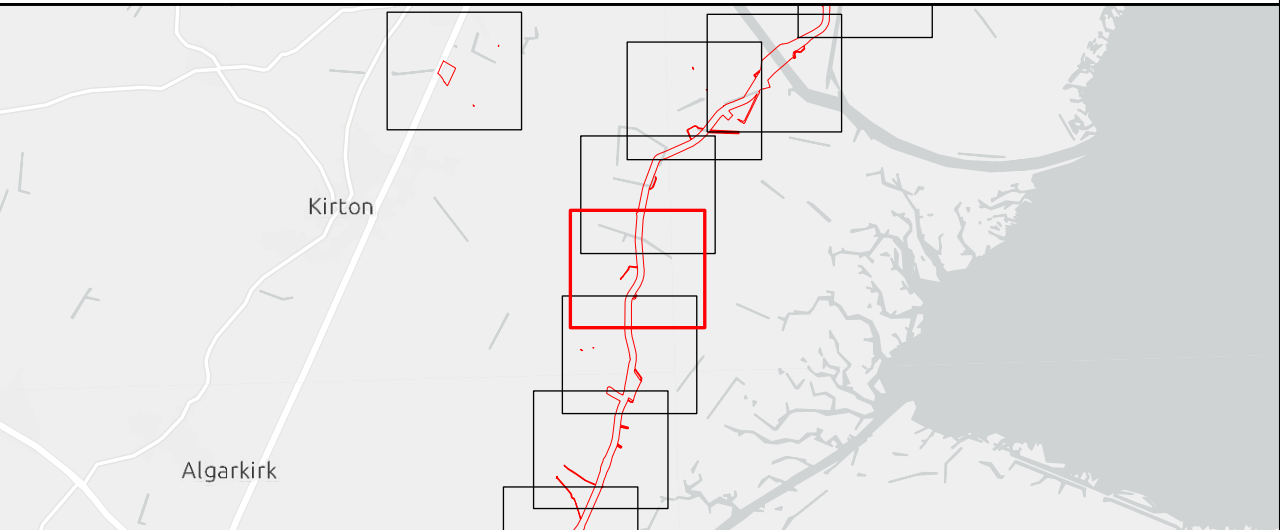
- Legend
- Order Limits
- Order Limits
- Sheet Extent
- Public Rights of Way**
- Public Footpath

Source:  
Contains Esri Community Maps Contributors, Esri UK, Esri, TomTom, Garmin, Foursquare, GeoTechnologies, Inc, METI/NASA, USGS, Esri UK, Esri, TomTom, Garmin, Foursquare, GeoTechnologies, Inc, METI/NASA, USGS.  
Based upon the Ordnance Survey Map with the sanction of the controller of HM Stationery Office. Crown Copyright Reserved. © OS Licence No. 0100031673

Notes:

Status:  
Pre-examination update

Onshore Coordinate System  
Datum: OSGB 1936  
Spheroid: Airy 1830  
Projection: British National Grid  
Central Meridian: 2 W  
Vertical Reference: Newlyn



Outer Dowsing Offshore Wind  
**2.10 - Public Rights of Way**  
**(to be temporarily stopped up) Plan V5**  
DCO Application

Drawing No: PP1-ODOW-DEV-CS-PLN-0020\_05

Drawing:38 of 51			Page Size: A1		
Rev No:	Date	Description	Drawn	Checked	Approved
2.0	June 2024	Response to Section 51 Advice	GC	ODOW	ODOW
3.0	Sept 2024	Response to Rule 17 Letter Dated 31 July 2024	GC	ODOW	ODOW
4.0	Nov 2024	Deadline 2	GC	ODOW	ODOW
5.0	Feb 2025	Deadline 4a	GC	ODOW	ODOW



This document may only be used for the purpose for which it was commissioned and in accordance with the terms of engagement for that commission. Unauthorised use of this document in any form whatsoever is prohibited.





Legend

- Order Limits
- Order Limits
- Sheet Extent

Public Rights of Way

- Public Footpath

PRoW to be temporarily stopped up

- Open - managed crossing

PRoW to be temporarily stopped up - start and end points

- Open - managed crossing

Source:

Contains Esri Community Maps Contributors, Esri UK, Esri, TomTom, Garmin, Foursquare, GeoTechnologies, Inc, METI/NASA, USGS, Esri UK, Esri, TomTom, Garmin, Foursquare, GeoTechnologies, Inc, METI/NASA, USGS.

Based upon the Ordnance Survey Map with the sanction of the controller of HM Stationery Office. Crown Copyright Reserved. © OS Licence No. 0100031673

Notes:

Status:

Pre-examination update

Onshore Coordinate System

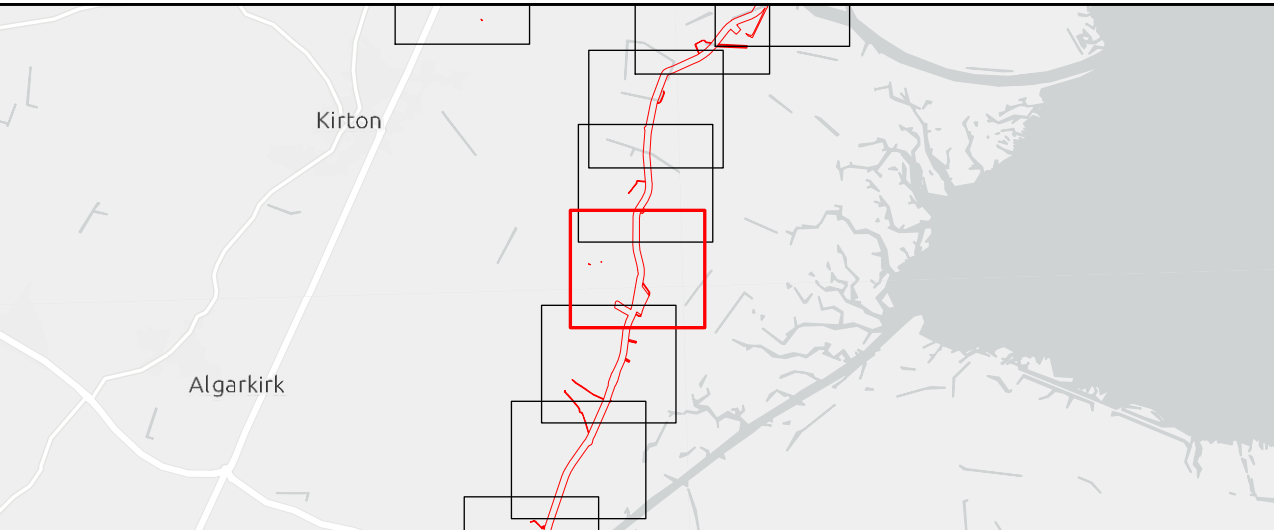
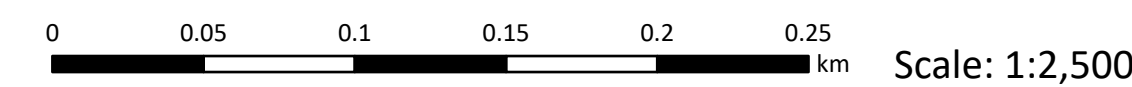
Datum: OSGB 1936

Spheroid: Airy 1830

Projection: British National Grid

Central Meridian: 2 W

Vertical Reference: Newlyn



Outer Dowsing Offshore Wind  
2.10 - Public Rights of Way  
(to be temporarily stopped up) Plan V5  
DCO Application

Drawing No: PP1-ODOW-DEV-CS-PLN-0020\_05

Drawing:39 of 51

Page Size: A1

Rev No:	Date	Description	Drawn	Checked	Approved
2.0	June 2024	Response to Section 51 Advice	GC	ODOW	ODOW
3.0	Sept 2024	Response to Rule 17 Letter Dated 31 July 2024	GC	ODOW	ODOW
4.0	Nov 2024	Deadline 2	GC	ODOW	ODOW
5.0	Feb 2025	Deadline 4a	GC	ODOW	ODOW



This document may only be used for the purpose for which it was commissioned and in accordance with the terms of engagement for that commission. Unauthorised use of this document in any form whatsoever is prohibited.





Legend

- Order Limits
- Order Limits
- Sheet Extent

Public Rights of Way

- Public Footpath
- Public Bridleway

PRoW to be temporarily stopped up

- Open - managed crossing

PRoW to be temporarily stopped up - start and end points

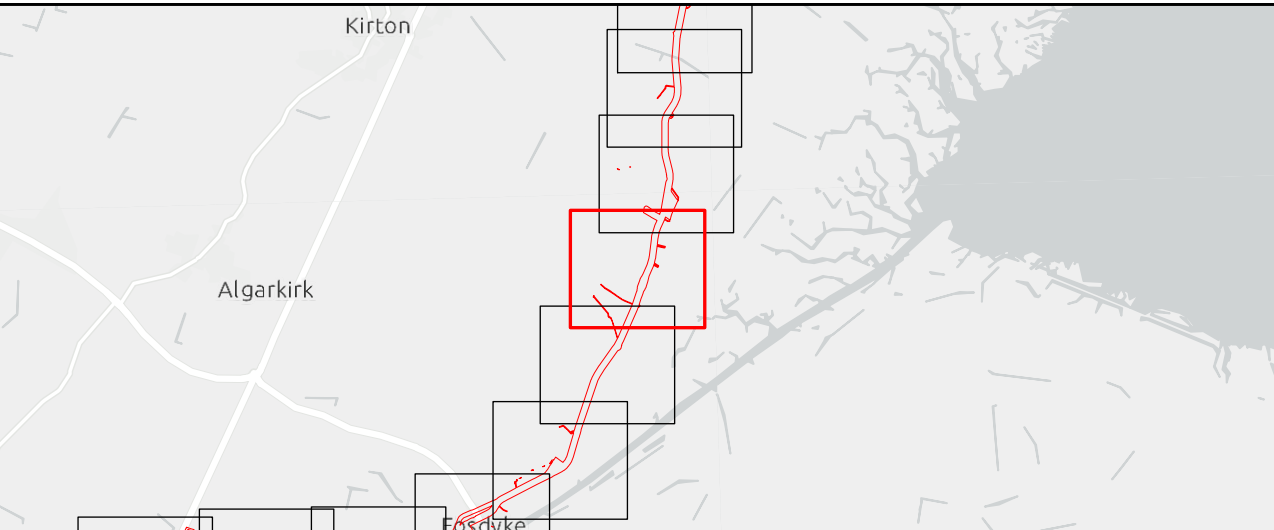
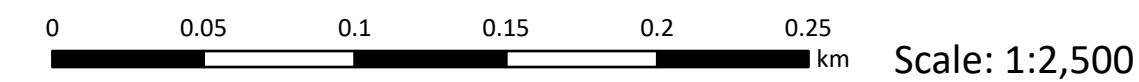
- Open - managed crossing

Source:  
Contains Esri Community Maps Contributors, Esri UK, Esri, TomTom, Garmin, Foursquare, GeoTechnologies, Inc, METI/NASA, USGS, Esri UK, Esri, TomTom, Garmin, Foursquare, GeoTechnologies, Inc, METI/NASA, USGS.  
Based upon the Ordnance Survey Map with the sanction of the controller of HM Stationery Office. Crown Copyright Reserved. © OS Licence No. 0100031673

Notes:

Status:  
Pre-examination update

Onshore Coordinate System  
Datum: OSGB 1936  
Spheroid: Airy 1830  
Projection: British National Grid  
Central Meridian: 2 W  
Vertical Reference: Newlyn



Outer Dowsing Offshore Wind  
2.10 - Public Rights of Way  
(to be temporarily stopped up) Plan V5  
DCO Application

Drawing No: PP1-ODOW-DEV-CS-PLN-0020\_05

Drawing:40 of 51				Page Size: A1		
Rev No:	Date	Description	Drawn	Checked	Approved	
2.0	June 2024	Response to Section 51 Advice	GC	ODOW	ODOW	
3.0	Sept 2024	Response to Rule 17 Letter Dated 31 July 2024	GC	ODOW	ODOW	
4.0	Nov 2024	Deadline 2	GC	ODOW	ODOW	
5.0	Feb 2025	Deadline 4a	GC	ODOW	ODOW	



This document may only be used for the purpose for which it was commissioned and in accordance with the terms of engagement for that commission. Unauthorised use of this document in any form whatsoever is prohibited.



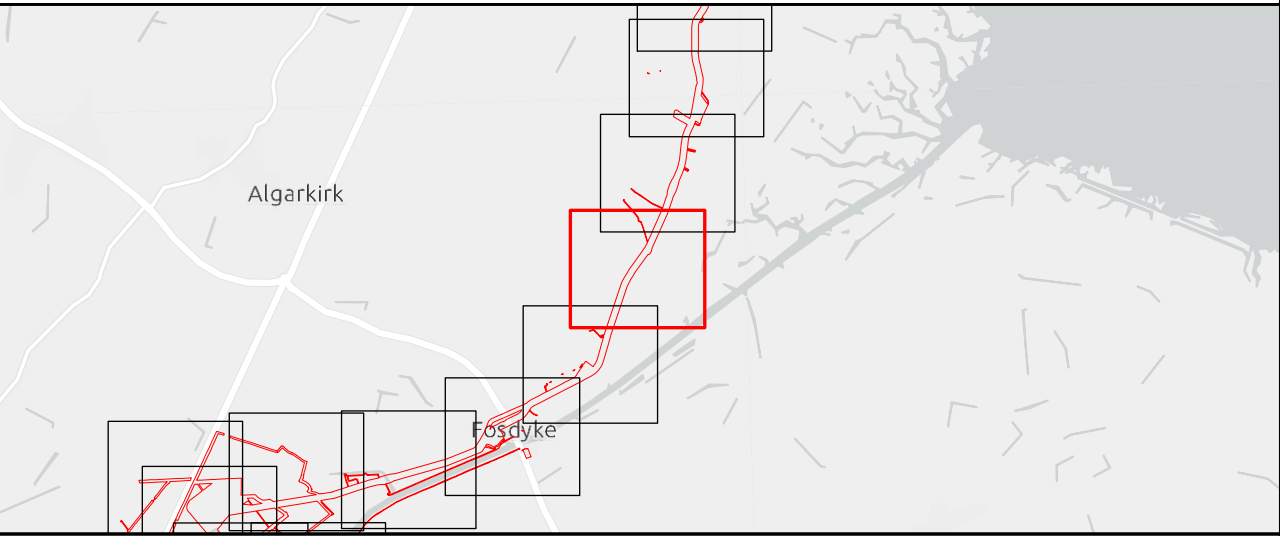


- Legend
- Order Limits
- Order Limits
  - Sheet Extent
- Public Rights of Way**
- Public Footpath
  - Public Bridleway

Source:  
Contains Esri Community Maps Contributors, Esri UK, Esri, TomTom, Garmin, Foursquare, GeoTechnologies, Inc, METI/NASA, USGS, Esri UK, Esri, TomTom, Garmin, Foursquare, GeoTechnologies, Inc, METI/NASA, USGS.  
Based upon the Ordnance Survey Map with the sanction of the controller of HM Stationery Office. Crown Copyright Reserved. © OS Licence No. 0100031673

Notes:	Status: Pre-examination update
--------	-----------------------------------

Onshore Coordinate System  
Datum: OSGB 1936  
Spheroid: Airy 1830  
Projection: British National Grid  
Central Meridian: 2 W  
Vertical Reference: Newlyn



Outer Dowsing Offshore Wind  
**2.10 - Public Rights of Way**  
**(to be temporarily stopped up) Plan V5**  
DCO Application

Drawing No: PP1-ODOW-DEV-CS-PLN-0020_05			Drawing:41 of 51			Page Size: A1		
Rev No:	Date	Description	Drawn	Checked	Approved			
2.0	June 2024	Response to Section 51 Advice	GC	ODOW	ODOW			
3.0	Sept 2024	Response to Rule 17 Letter Dated 31 July 2024	GC	ODOW	ODOW			
4.0	Nov 2024	Deadline 2	GC	ODOW	ODOW			
5.0	Feb 2025	Deadline 4a	GC	ODOW	ODOW			



This document may only be used for the purpose for which it was commissioned and in accordance with the terms of engagement for that commission. Unauthorised use of this document in any form whatsoever is prohibited.





Legend

- Order Limits
- Order Limits
- Sheet Extent

Public Rights of Way

- Public Footpath
- Public Bridleway

PRoW to be temporarily stopped up

- Open - managed crossing
- Open - no impact

PRoW to be temporarily stopped up - start and end points

- Open - managed crossing
- Open - no impact

Source:

Contains Esri Community Maps Contributors, Esri UK, Esri, TomTom, Garmin, Foursquare, GeoTechnologies, Inc, METI/NASA, USGS, Esri UK, Esri, TomTom, Garmin, Foursquare, GeoTechnologies, Inc, METI/NASA, USGS.

Based upon the Ordnance Survey Map with the sanction of the controller of HM Stationery Office. Crown Copyright Reserved. © OS Licence No. 0100031673

Notes:

Status:

Pre-examination update

Onshore Coordinate System

Datum: OSGB 1936

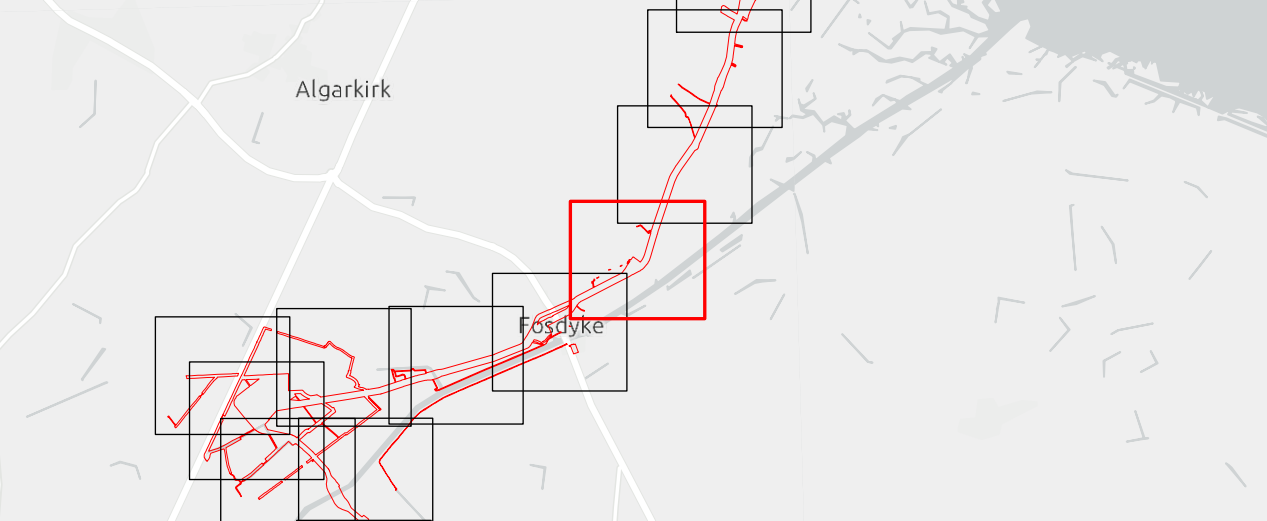
Spheroid: Airy 1830

Projection: British National Grid

Central Meridian: 2 W

Vertical Reference: Newlyn

0 0.05 0.1 0.15 0.2 0.25 km Scale: 1:2,500



Outer Dowsing Offshore Wind  
2.10 - Public Rights of Way  
(to be temporarily stopped up) Plan V5  
DCO Application

Drawing No: PP1-ODOW-DEV-CS-PLN-0020\_05

Drawing:42 of 51

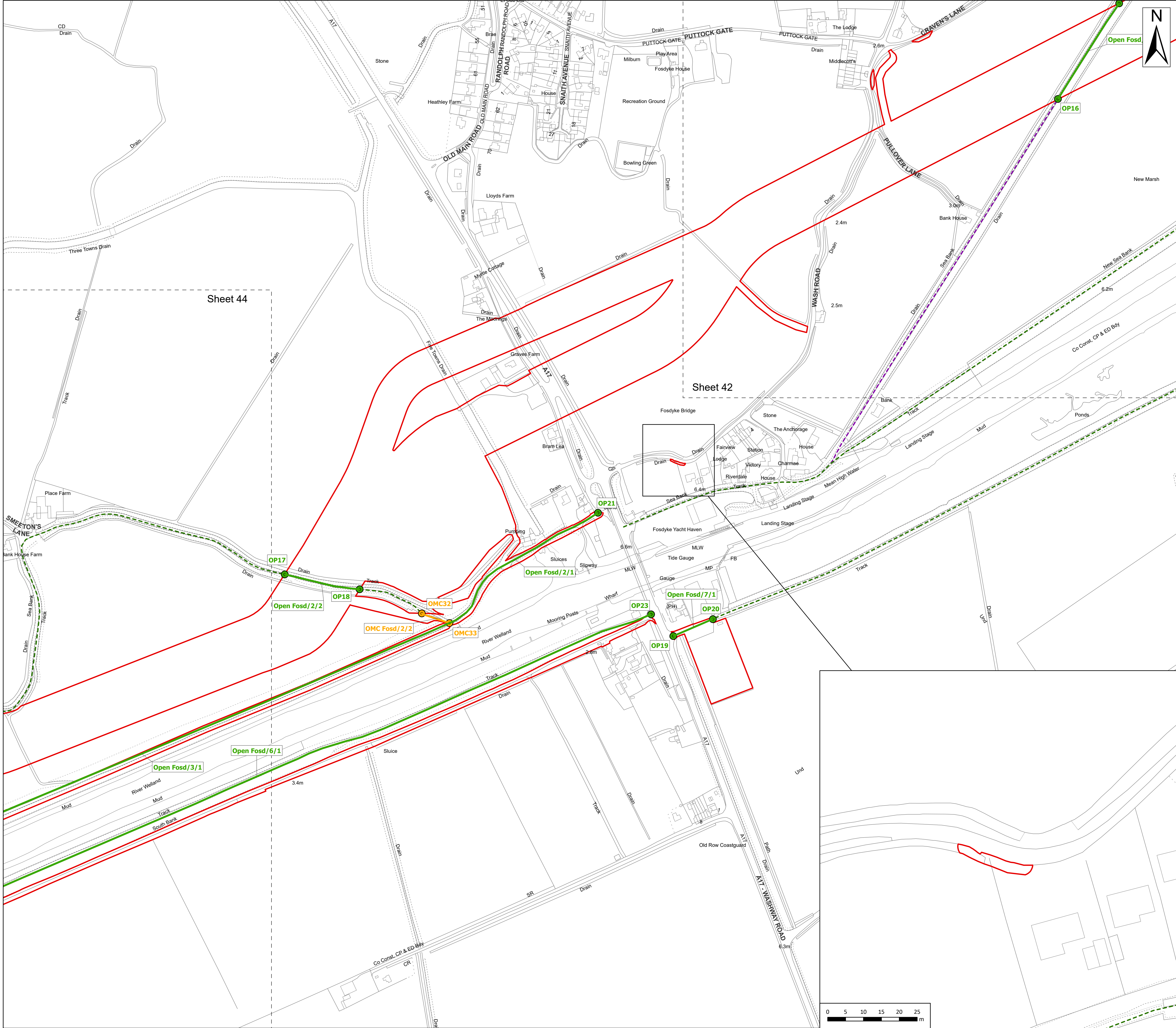
Page Size: A1

Rev No:	Date	Description	Drawn	Checked	Approved
2.0	June 2024	Response to Section 51 Advice	GC	ODOW	ODOW
3.0	Sept 2024	Response to Rule 17 Letter Dated 31 July 2024	GC	ODOW	ODOW
4.0	Nov 2024	Deadline 2	GC	ODOW	ODOW
5.0	Feb 2025	Deadline 4a	GC	ODOW	ODOW



This document may only be used for the purpose for which it was commissioned and in accordance with the terms of engagement for that commission. Unauthorised use of this document in any form whatsoever is prohibited.





Legend

Order Limits

Order Limits

Sheet Extent

**Public Rights of Way**

Public Footpath

Public Bridleway

Byway Open to All Traffic

**PRoW to be temporarily stopped up**

Open - managed crossing

Open - no impact

**PRoW to be temporarily stopped up - start and end points**

Open - managed crossing

Open - no impact

Source:

Contains Esri Community Maps Contributors, Esri UK, Esri, TomTom, Garmin, Foursquare, GeoTechnologies, Inc, METI/NASA, USGS, Esri UK, Esri, TomTom, Garmin, Foursquare, GeoTechnologies, Inc, METI/NASA, USGS.

Based upon the Ordnance Survey Map with the sanction of the controller of HM Stationery Office. Crown Copyright Reserved. © OS Licence No. 0100031673

Notes:

Status: Pre-examination update

Onshore Coordinate System

Datum: OSGB 1936

Spheroid: Airy 1830

Projection: British National Grid

Central Meridian: 2 W

Vertical Reference: Newlyn

0 0.05 0.1 0.15 0.2 0.25 km

Scale: 1:2,500

Algarthkirk

Fossdyke

**Outer Dowsing Offshore Wind**

**2.10 - Public Rights of Way**

**(to be temporarily stopped up) Plan V5**

**DCO Application**

Drawing No: PP1-ODOW-DEV-CS-PLN-0020\_05

Drawing:43 of 51

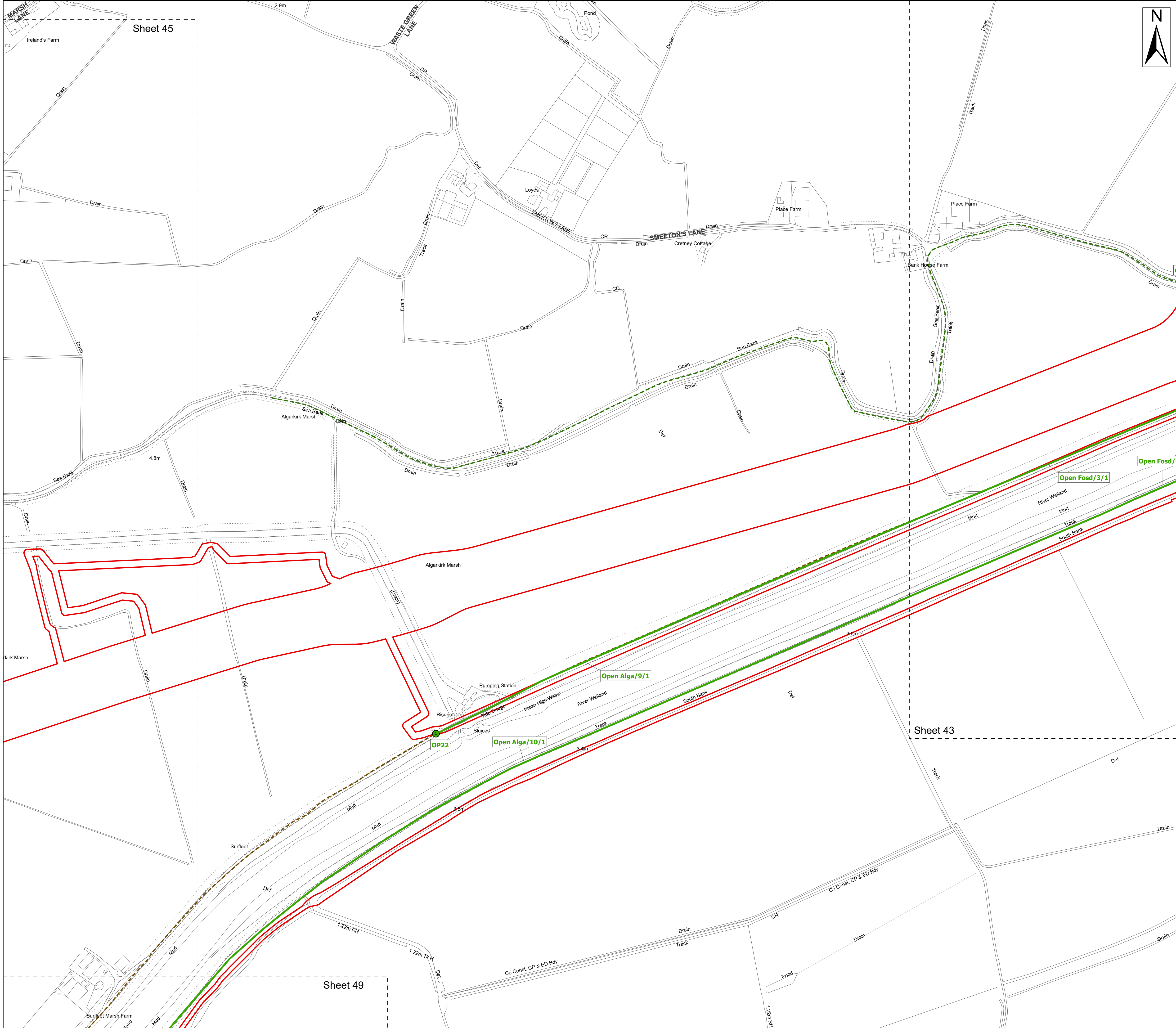
Page Size: A1

Rev No:	Date	Description	Drawn	Checked	Approved
2.0	June 2024	Response to Section 51 Advice	GC	ODOW	ODOW
3.0	Sept 2024	Response to Rule 17 Letter Dated 31 July 2024	GC	ODOW	ODOW
4.0	Nov 2024	Deadline 2	GC	ODOW	ODOW
5.0	Feb 2025	Deadline 4a	GC	ODOW	ODOW

**OUTER DOWSING**  
OFFSHORE WIND

This document may only be used for the purpose for which it was commissioned and in accordance with the terms of engagement for that commission. Unauthorised use of this document in any form whatsoever is prohibited.





Legend

Order Limits

Order Limits

Sheet Extent

Public Rights of Way

Public Bridleway

Byway Open to All Traffic

PRoW to be temporarily stopped up

Open - no impact

PRoW to be temporarily stopped up - start and end points

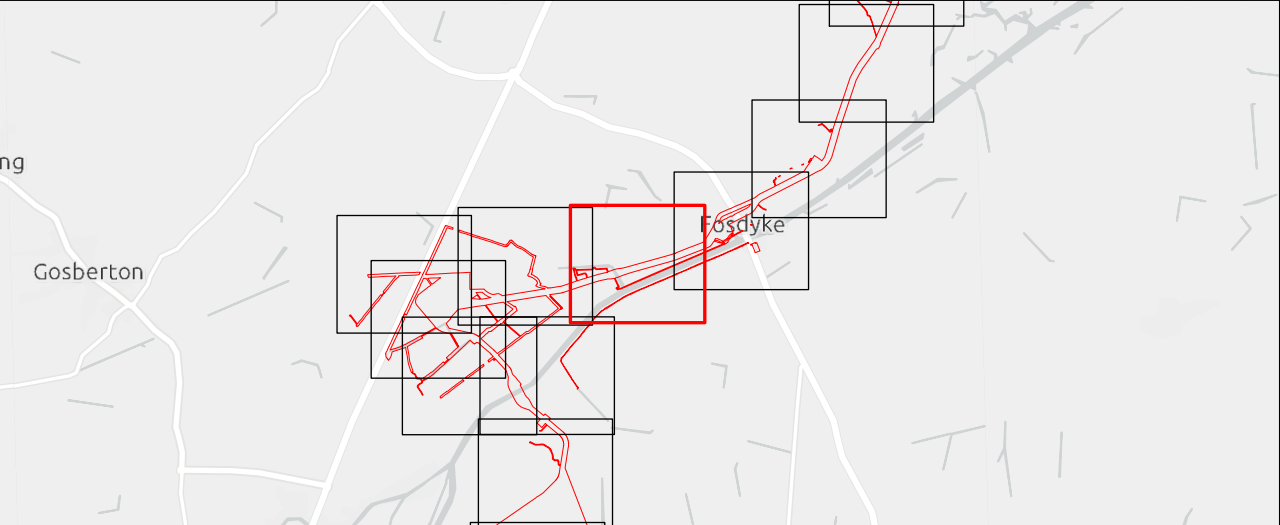
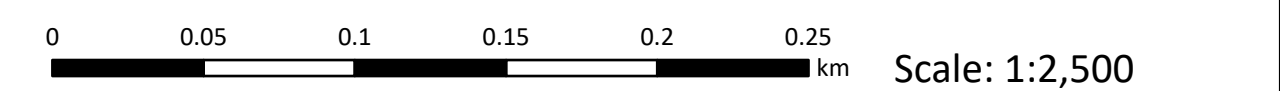
Open - no impact

Source:  
Contains Esri Community Maps Contributors, Esri UK, Esri, TomTom, Garmin, Foursquare, GeoTechnologies, Inc, METI/NASA, USGS, Esri UK, Esri, TomTom, Garmin, Foursquare, GeoTechnologies, Inc, METI/NASA, USGS.  
Based upon the Ordnance Survey Map with the sanction of the controller of HM Stationery Office. Crown Copyright Reserved. © OS Licence No. 0100031673

Notes:

Status:  
Pre-examination  
update

Onshore Coordinate System  
Datum: OSGB 1936  
Spheroid: Airy 1830  
Projection: British National Grid  
Central Meridian: 2 W  
Vertical Reference: Newlyn



Outer Dowsing Offshore Wind  
2.10 - Public Rights of Way  
(to be temporarily stopped up) Plan V5  
DCO Application

Drawing No: PP1-ODOW-DEV-CS-PLN-0020\_05

Drawing:44 of 51			Page Size: A1		
Rev No:	Date	Description	Drawn	Checked	Approved
2.0	June 2024	Response to Section 51 Advice	GC	ODOW	ODOW
3.0	Sept 2024	Response to Rule 17 Letter Dated 31 July 2024	GC	ODOW	ODOW
4.0	Nov 2024	Deadline 2	GC	ODOW	ODOW
5.0	Feb 2025	Deadline 4a	GC	ODOW	ODOW



This document may only be used for the purpose for which it was commissioned and in accordance with the terms of engagement for that commission. Unauthorised use of this document in any form whatsoever is prohibited.





Legend

- Order Limits
- Order Limits
- Sheet Extent

Public Rights of Way

- Public Bridleway
- Byway Open to All Traffic

PRoW to be temporarily stopped up

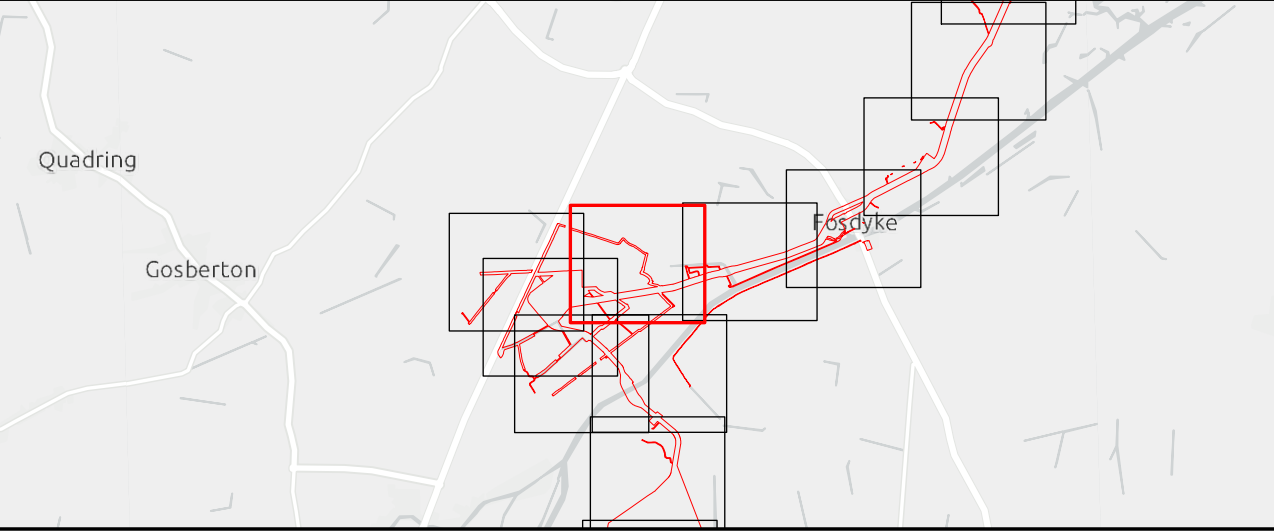
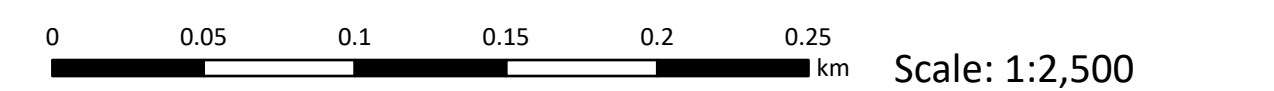
- Open - no impact

Source:  
Contains Esri Community Maps Contributors, Esri UK, Esri, TomTom, Garmin, Foursquare, GeoTechnologies, Inc, METI/NASA, USGS, Esri UK, Esri, TomTom, Garmin, Foursquare, GeoTechnologies, Inc, METI/NASA, USGS.  
Based upon the Ordnance Survey Map with the sanction of the controller of HM Stationery Office. Crown Copyright Reserved. © OS Licence No. 0100031673

Notes:

Status:  
Pre-examination update

Onshore Coordinate System  
Datum: OSGB 1936  
Spheroid: Airy 1830  
Projection: British National Grid  
Central Meridian: 2 W  
Vertical Reference: Newlyn



Outer Dowsing Offshore Wind  
2.10 - Public Rights of Way  
(to be temporarily stopped up) Plan V5  
DCO Application

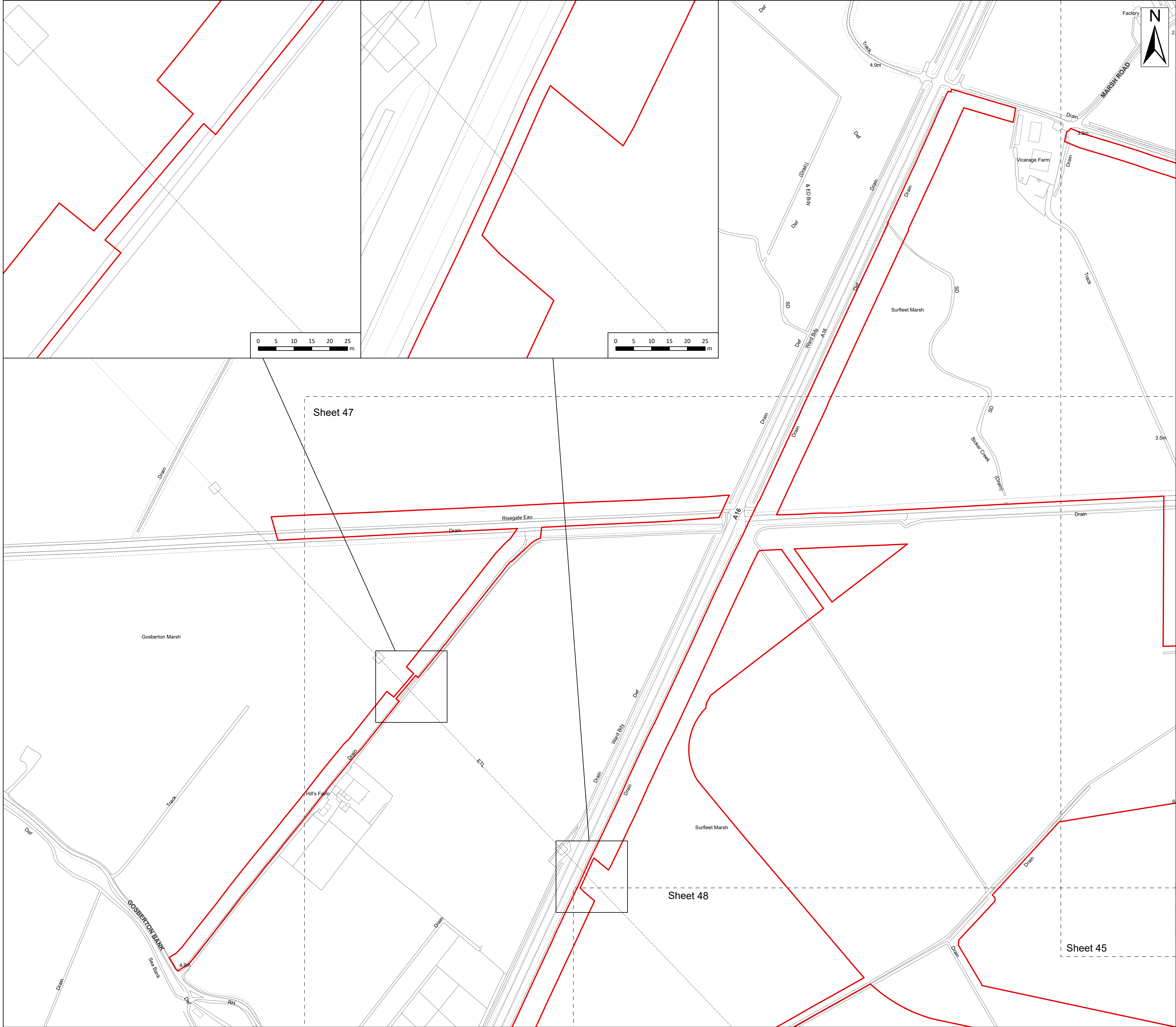
Drawing No: PP1-ODOW-DEV-CS-PLN-0020\_05

Drawing:45 of 51			Page Size: A1		
Rev No:	Date	Description	Drawn	Checked	Approved
2.0	June 2024	Response to Section 51 Advice	GC	ODOW	ODOW
3.0	Sept 2024	Response to Rule 17 Letter Dated 31 July 2024	GC	ODOW	ODOW
4.0	Nov 2024	Deadline 2	GC	ODOW	ODOW
5.0	Feb 2025	Deadline 4a	GC	ODOW	ODOW



This document may only be used for the purpose for which it was commissioned and in accordance with the terms of engagement for that commission. Unauthorised use of this document in any form whatsoever is prohibited.





**Legend**

Order Limits

Order Limits

Sheet Extent

Source:

Contains Esri Community Maps Contributors, Esri UK, Esri, TomTom, Garmin, Foursquare, GeoTechnologies, Inc, METI/NASA, USGS, Esri UK, Esri, TomTom, Garmin, Foursquare, GeoTechnologies, Inc, METI/NASA, USGS.

Based upon the Ordnance Survey Map with the sanction of the controller of HM Stationery Office. Crown Copyright Reserved. © OS Licence No. 0100031673

Notes:

Status: Pre-examination update

Onshore Coordinate System

Datum: OSGB 1936

Spheroid: Airy 1830

Projection: British National Grid

Central Meridian: 2 W

Vertical Reference: Newlyn

0 0.05 0.1 0.15 0.2 0.25 km

Scale: 1:2,500

**Outer Dowsing Offshore Wind**

**2.10 - Public Rights of Way**

**(to be temporarily stopped up) Plan V5**

**DCO Application**

Drawing No: PP1-ODOW-DEV-CS-PLN-0020\_05

Drawing:46 of 51			Page Size: A1		
Rev No:	Date	Description	Drawn	Checked	Approved
2.0	June 2024	Response to Section 51 Advice	GC	ODOW	ODOW
3.0	Sept 2024	Response to Rule 17 Letter Dated 31 July 2024	GC	ODOW	ODOW
4.0	Nov 2024	Deadline 2	GC	ODOW	ODOW
5.0	Feb 2025	Deadline 4a	GC	ODOW	ODOW

This document may only be used for the purpose for which it was commissioned and in accordance with the terms of engagement for that commission. Unauthorised use of this document in any form whatsoever is prohibited.





- Legend
- Order Limits
- Order Limits
- Sheet Extent

Source:

Contains Esri Community Maps Contributors, Esri UK, Esri, TomTom, Garmin, Foursquare, GeoTechnologies, Inc, METI/NASA, USGS, Esri UK, Esri, TomTom, Garmin, Foursquare, GeoTechnologies, Inc, METI/NASA, USGS.

Based upon the Ordnance Survey Map with the sanction of the controller of HM Stationery Office. Crown Copyright Reserved. © OS Licence No. 0100031673

Notes:

Status: Pre-examination update

Onshore Coordinate System

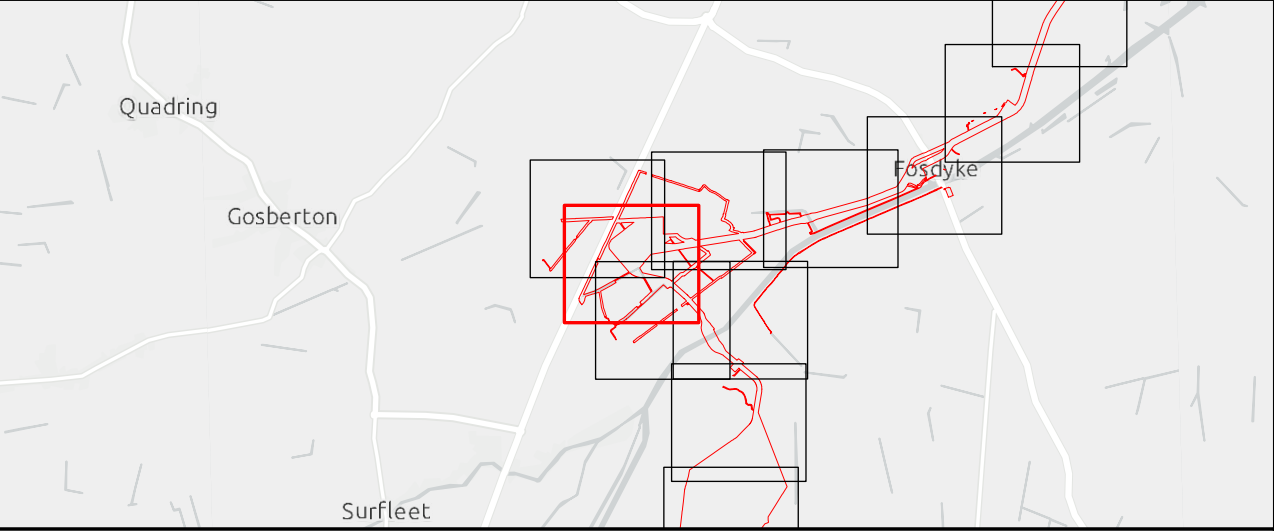
Datum: OSGB 1936

Spheroid: Airy 1830

Projection: British National Grid

Central Meridian: 2 W

Vertical Reference: Newlyn



Outer Dowsing Offshore Wind

2.10 - Public Rights of Way

(to be temporarily stopped up) Plan V5

DCO Application


Drawing No: PP1-ODOW-DEV-CS-PLN-0020\_05

Drawing:47 of 51			Page Size: A1		
Rev No:	Date	Description	Drawn	Checked	Approved
2.0	June 2024	Response to Section 51 Advice	GC	ODOW	ODOW
3.0	Sept 2024	Response to Rule 17 Letter Dated 31 July 2024	GC	ODOW	ODOW
4.0	Nov 2024	Deadline 2	GC	ODOW	ODOW
5.0	Feb 2025	Deadline 4a	GC	ODOW	ODOW



This document may only be used for the purpose for which it was commissioned and in accordance with the terms of engagement for that commission. Unauthorised use of this document in any form whatsoever is prohibited.





Legend

- Order Limits
- Order Limits
- Sheet Extent

Public Rights of Way

- Public Bridleway
- Byway Open to All Traffic

PRoW to be temporarily stopped up

- Open - no impact

PRoW to be temporarily stopped up - start and end points

- Open - no impact

Source:

Contains Esri Community Maps Contributors, Esri UK, Esri, TomTom, Garmin, Foursquare, GeoTechnologies, Inc, METI/NASA, USGS, Esri UK, Esri, TomTom, Garmin, Foursquare, GeoTechnologies, Inc, METI/NASA, USGS.

Based upon the Ordnance Survey Map with the sanction of the controller of HM Stationery Office. Crown Copyright Reserved. © OS Licence No. 0100031673

Notes:

Status:

Pre-examination update

Onshore Coordinate System

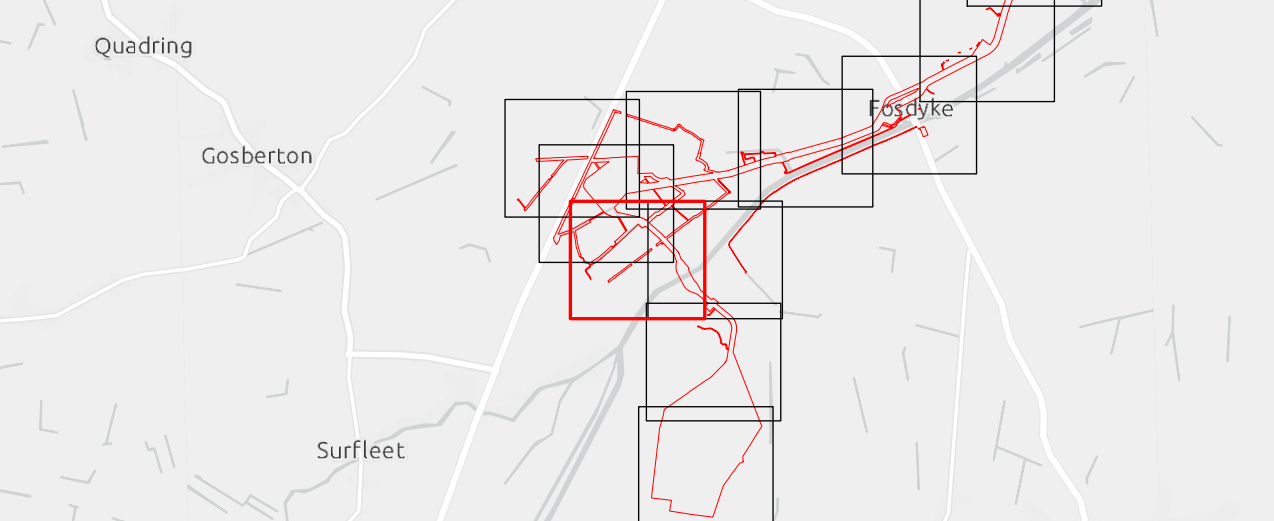
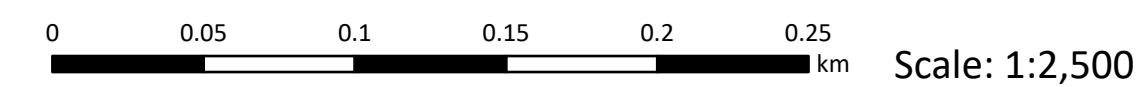
Datum: OSGB 1936

Spheroid: Airy 1830

Projection: British National Grid

Central Meridian: 2 W

Vertical Reference: Newlyn



Outer Dowsing Offshore Wind  
2.10 - Public Rights of Way  
(to be temporarily stopped up) Plan V5  
DCO Application

Drawing No: PP1-ODOW-DEV-CS-PLN-0020\_05

Drawing:48 of 51

Page Size: A1

Rev No:	Date	Description	Drawn	Checked	Approved
2.0	June 2024	Response to Section 51 Advice	GC	ODOW	ODOW
3.0	Sept 2024	Response to Rule 17 Letter Dated 31 July 2024	GC	ODOW	ODOW
4.0	Nov 2024	Deadline 2	GC	ODOW	ODOW
5.0	Feb 2025	Deadline 4a	GC	ODOW	ODOW



This document may only be used for the purpose for which it was commissioned and in accordance with the terms of engagement for that commission. Unauthorised use of this document in any form whatsoever is prohibited.





Legend

- Order Limits
- Order Limits
- Sheet Extent

Public Rights of Way

- Public Bridleway
- Byway Open to All Traffic

PRoW to be temporarily stopped up

- Open - no impact

PRoW to be temporarily stopped up - start and end points

- Open - no impact

Source:

Contains Esri Community Maps Contributors, Esri UK, Esri, TomTom, Garmin, Foursquare, GeoTechnologies, Inc, METI/NASA, USGS, Esri UK, Esri, TomTom, Garmin, Foursquare, GeoTechnologies, Inc, METI/NASA, USGS.

Based upon the Ordnance Survey Map with the sanction of the controller of HM Stationery Office. Crown Copyright Reserved. © OS Licence No. 0100031673

Notes:

Status:

Pre-examination update

Onshore Coordinate System

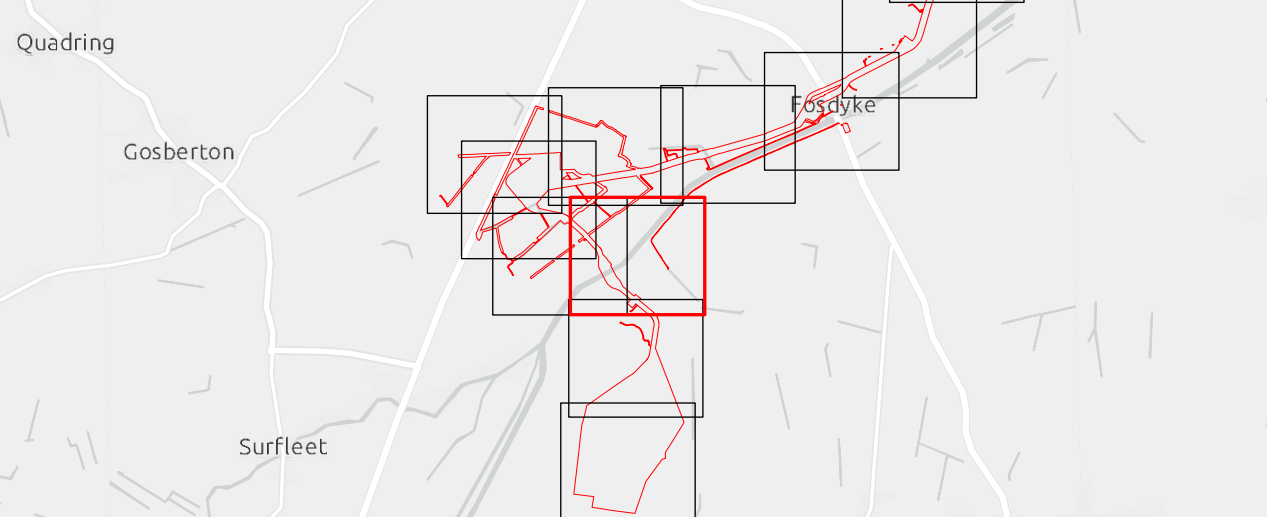
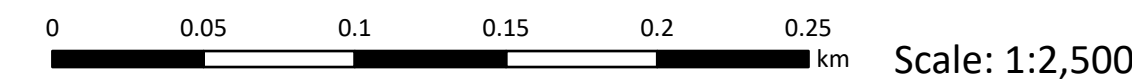
Datum: OSGB 1936

Spheroid: Airy 1830

Projection: British National Grid

Central Meridian: 2 W

Vertical Reference: Newlyn



Outer Dowsing Offshore Wind  
2.10 - Public Rights of Way  
(to be temporarily stopped up) Plan V5  
DCO Application

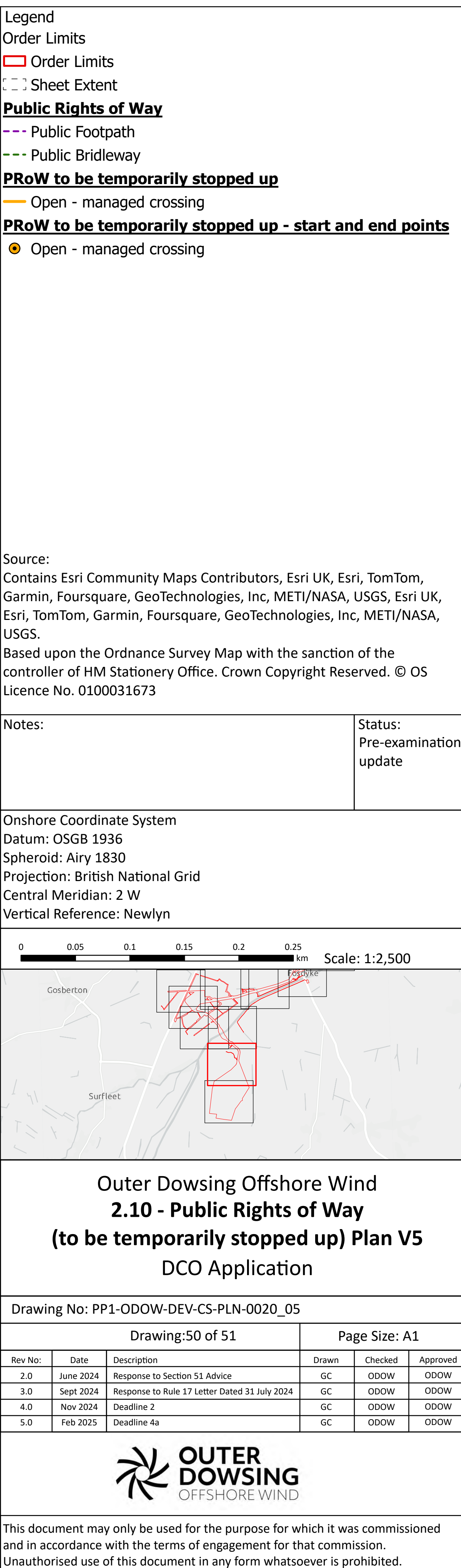
Drawing No: PP1-ODOW-DEV-CS-PLN-0020\_05

Drawing:49 of 51			Page Size: A1		
Rev No:	Date	Description	Drawn	Checked	Approved
2.0	June 2024	Response to Section 51 Advice	GC	ODOW	ODOW
3.0	Sept 2024	Response to Rule 17 Letter Dated 31 July 2024	GC	ODOW	ODOW
4.0	Nov 2024	Deadline 2	GC	ODOW	ODOW
5.0	Feb 2025	Deadline 4a	GC	ODOW	ODOW



This document may only be used for the purpose for which it was commissioned and in accordance with the terms of engagement for that commission. Unauthorised use of this document in any form whatsoever is prohibited.





This document may only be used for the purpose for which it was commissioned and in accordance with the terms of engagement for that commission. Unauthorised use of this document in any form whatsoever is prohibited.



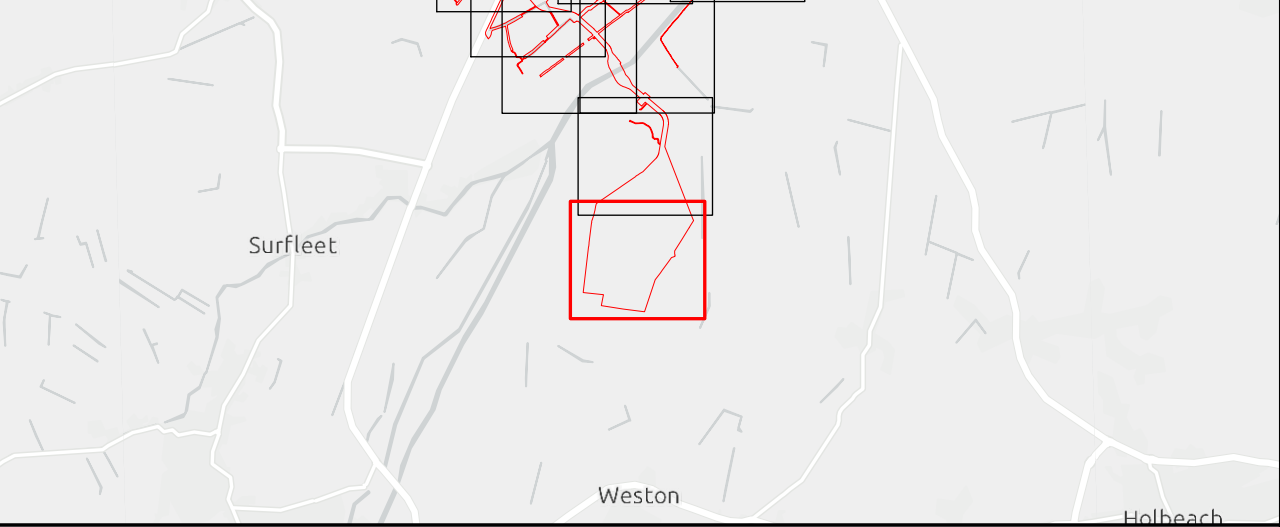
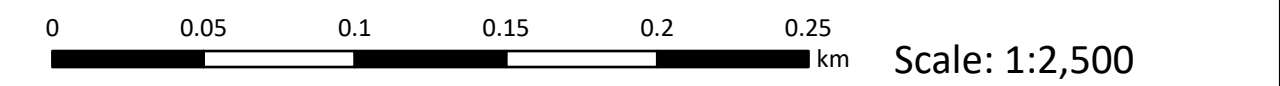


- Legend
- Order Limits
  - Order Limits
  - Sheet Extent
  - Public Rights of Way**
  - Public Footpath

Source:  
Contains Esri Community Maps Contributors, Esri UK, Esri, TomTom, Garmin, Foursquare, GeoTechnologies, Inc, METI/NASA, USGS, Esri UK, Esri, TomTom, Garmin, Foursquare, GeoTechnologies, Inc, METI/NASA, USGS.  
Based upon the Ordnance Survey Map with the sanction of the controller of HM Stationery Office. Crown Copyright Reserved. © OS Licence No. 0100031673

Notes:	Status: Pre-examination update
--------	--------------------------------------

Onshore Coordinate System  
Datum: OSGB 1936  
Spheroid: Airy 1830  
Projection: British National Grid  
Central Meridian: 2 W  
Vertical Reference: Newlyn



Outer Dowsing Offshore Wind  
**2.10 - Public Rights of Way**  
**(to be temporarily stopped up) Plan V5**  
DCO Application

Drawing No: PP1-ODOW-DEV-CS-PLN-0020_05			Drawing:51 of 51			Page Size: A1		
Rev No:	Date	Description	Drawn	Checked	Approved			
2.0	June 2024	Response to Section 51 Advice	GC	ODOW	ODOW			
3.0	Sept 2024	Response to Rule 17 Letter Dated 31 July 2024	GC	ODOW	ODOW			
4.0	Nov 2024	Deadline 2	GC	ODOW	ODOW			
5.0	Feb 2025	Deadline 4a	GC	ODOW	ODOW			



This document may only be used for the purpose for which it was commissioned and in accordance with the terms of engagement for that commission. Unauthorised use of this document in any form whatsoever is prohibited.